

SERVICE CHANGES

as of March 8, 2025

There are service changes that may affect your travel opportunities. Please review these changes prior to taking a bus trip or refer to the Moovit app for real-time trip planning. Some of the changes include:

- **ROUTE 5 / ROUTE 6** Changes have been made to the weekday schedule with all-day travel time improvements and the last two trips shortened.
- **ROUTE 12** Changes have been made to the weekday schedule with all-day travel time improvements.
- **ROUTE 501 / ROUTE 502** Some trip start times have changed and some travel time improvements have been made for better connections to/from Metrolink trains.

INFORMATION

(661) 294-1BUS (1287)

TDD (661) 295-6382 or (800) 826-7280

All schedules are available online at [SantaClaritaTransit.com](https://www.santaclaritaintransit.com).



All City of Santa Clarita Transit buses and vans are wheelchair accessible.



City of
SANTA CLARITA

City of Santa Clarita
Transit Maintenance Facility
28250 Constellation Road
Santa Clarita, CA 91355-5000



Printed on recycled paper.



On the cover: "When a Cloud Meets a Cloud" art installation at Central Park.
Cover photograph credit: City of Santa Clarita

MARCH

2025

Effective March 8

LOCAL SCHEDULE

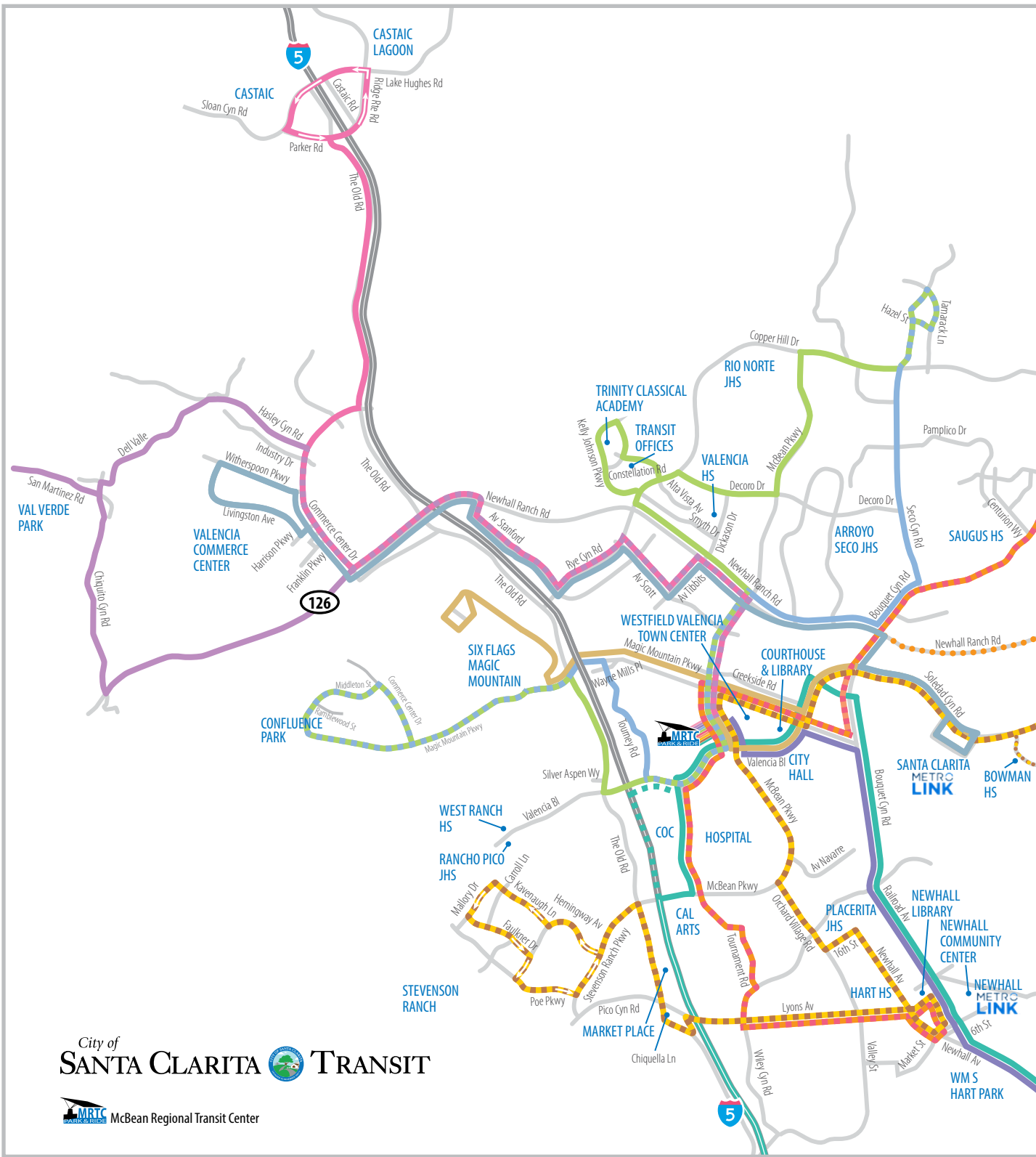


City of
SANTA CLARITA
TRANSIT

@SCTBus 661-294-1BUS (1287)

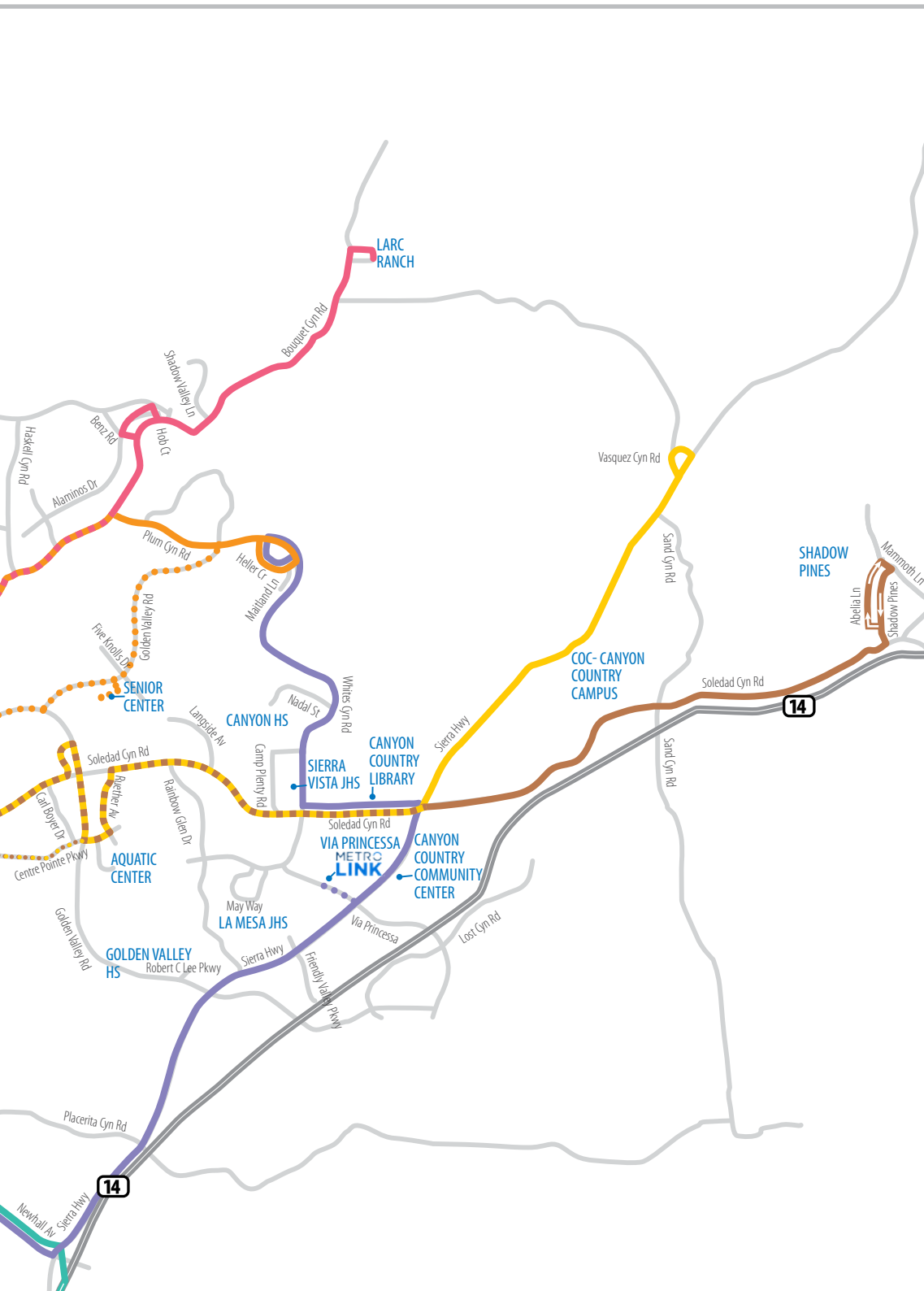
[SantaClaritaTransit.com](https://www.santaclaritaintransit.com)

LOCAL TRANSIT SYSTEM MAP



City of **SANTA CLARITA**  **TRANSIT**

 McBean Regional Transit Center



INFORMATION		PAGE 4
To Castaic	ROUTE 1	PAGE 6
ROUTE 1 & 2		PAGE 6
To Val Verde	ROUTE 2	PAGE 6
To Whites Canyon	ROUTE 12	PAGE 10
Selected trips		
To Six Flags Magic Mountain/Seco Canyon	ROUTE 3	PAGE 13
ROUTE 3 & 7		
To Six Flags Magic Mountain/Seco Canyon	ROUTE 7	PAGE 13
To Bouquet Canyon	ROUTE 4	PAGE 16
ROUTE 4 & 14		
To Plum Canyon	ROUTE 14	PAGE 16
Selected trips		
To Vasquez Canyon	ROUTE 5	PAGE 21
ROUTE 5 & 6		
To Shadow Pines	ROUTE 6	PAGE 21
STATION LINKS		
To Six Flags Magic Mountain	ROUTE 501	PAGE 26
ROUTE 501 & 502		
STATION LINKS		
To Valencia Commerce Center	ROUTE 502	PAGE 26
To North Hollywood Station	ROUTE 757	PAGE 28

TABLE OF CONTENTS

TABLA DE CONTENIDO

Local Transit System Map.....	1
Welcome Aboard.....	3
Helpful Phone Numbers.....	3
Information.....	4
Lost & Found.....	5
Route 1 & 2.....	6
Route 12.....	10
Route 3 & 7.....	14
Route 4 & 14.....	16
Route 5 & 6.....	22
Route 501 & 502.....	28
Route 757.....	30
Transfer Policy.....	32
Local Fare Information.....	33
Pass Sales Locations.....	Back Cover

Mapa del Sistema de Tránsito Local.....	1
¡Bienvenido A Bordo!.....	3
Números de Teléfono Útiles.....	3
Información.....	4
Objetos Perdidos Y Encontrados.....	5
Rutas 1 & 2.....	6
Ruta 12.....	10
Rutas 3 & 7.....	14
Rutas 4 & 14.....	16
Rutas 5 & 6.....	22
Rutas 501 & 502.....	28
Ruta 757.....	30
Política de Transbordo.....	32
Tarifas Locales.....	33
Pase Lugares de Venta.....	Contra Portada

How to Read This Schedule

City of Santa Clarita Transit routes are listed numerically in the schedule and identified by the route number. Schedules indicate when a bus will arrive at major stops along the route. The following information provides basic steps to help you plan your bus trips:

- Select the appropriate route number.
- Use the section of the timetable that corresponds to the direction of travel (i.e. westbound/eastbound; the day of the week).
- Only key points along the route are listed. Read the timetable from left to right.
- Find the stop nearest your boarding location. If your stop is not at a time point, use the previous time point to determine when you should be at your stop.
- Read down the column to determine the departure time.
- Read across to determine the time of arrival and intersection nearest your destination.
- If you must arrive at your destination at a given time, find that time on the schedule and look to the left to determine your departure time.
- If you need to transfer to another bus to complete your trip, look up the schedule for the route that you will transfer to and find connecting times.

Cómo leer esta guía

Las rutas de City of Santa Clarita Transit aparecen numéricamente en la guía y están identificadas por número de ruta. Los horarios indican cuándo llegará un autobús a las paradas principales de la ruta. La información siguiente ofrece algunos consejos básicos que le ayudarán a planear sus viajes en autobús:

- Elija el número apropiado de ruta.
- Use la sección del horario que corresponda a la dirección del recorrido (p. ej. hacia el oeste/hacia el este; el día de la semana).
- Sólo se indican los puntos clave a lo largo de la ruta. Lea el horario de izquierda a derecha.
- Busque la parada que esté más cerca del lugar en donde tome el autobús. Si su parada no está en un punto horario, utilice el punto horario anterior para determinar cuándo debe estar en su parada.
- Lea hacia abajo en la columna para determinar la hora de salida.
- Lea de izquierda a derecha para determinar la hora de llegada y la intersección más cercana a su destino.
- Si debe llegar a su destino a una hora en particular, busque esa hora en la guía y vea a la izquierda para determinar la hora de salida.
- Si necesita transbordar a otro autobús para completar su recorrido, busque el horario de la ruta a la que transbordará y busque los horarios de conexión.

WELCOME ABOARD!

Thank you for choosing City of Santa Clarita Transit.

We provide residents and visitors with safe, reliable, and comfortable transportation. Our service will get you to your destination of choice, with easy connections to Metrolink stations and neighboring cities. Whether it's your first ride or you've been a customer for years, City of Santa Clarita Transit appreciates you using our services.

Inside you will find complete maps and schedules for all City of Santa Clarita Transit local routes. Commuter Express and Supplemental School Day bus schedules are available online at SantaClaritaTransit.com, or call **294-1BUS** (1287). Metrolink train schedules are available online at metrolinktrains.com

Please Note/Refunds: Schedules are subject to change without notice. It is our desire to maintain scheduled time whenever possible. However, safety is our primary consideration. Weather, traffic, road construction, and other factors may affect operating conditions. Therefore, schedules cannot be guaranteed. City of Santa Clarita Transit assumes no responsibility for lost, stolen, or damaged passes.

No refunds will be given. City of Santa Clarita Transit assumes no responsibility for delays, service annulments, etc. caused by weather, road/highway conditions, accidents, breakdowns, acts of God, etc.

Helpful Phone Numbers

Transit Information	(661) 294-1287
Mon-Fri, 4:30 am - 10:30 pm Saturday, 7:00 am - 10:00 pm; Sunday, 7:00 am - 8:00 pm	
Administrative Offices	(661) 295-6328
Mon-Fri, 8:00 am - 5:00 pm	
Dial-A-Ride Information	(661) 294-9327
Mon-Fri, 6:00 am - 6:00 pm Sat-Sun, 8:00 am - 5:00 pm	
Dial-A-Ride Reservations	(661) 294-9327
Mon-Fri, 6:00 am - 8:00 pm	
Dial-A-Ride Cancellation	(661) 294-2555
24 hour recorded	
ASI Reservations	(800) 883-1295
Mon-Sat, 6:00 am - 10:00 pm; Sunday, 8:00 am - 8:00 pm	
Lost and Found	(661) 295-6328
Mon-Fri, 8:00 am - 5:00 pm	
TAP Service Center	(866) 827-8646

Find us online at SantaClaritaTransit.com

¡BIENVENIDO A BORDO!

Gracias por elegir a City of Santa Clarita Transit.

Ofrecemos a los residentes y visitantes un medio de transporte seguro, confiable y cómodo. Nuestro servicio lo llevará hasta su destino de elección, con conexiones fáciles a las estaciones Metrolink y a las ciudades cercanas. Ya sea que por primera vez se traslade con nosotros o que sea cliente durante años, City of Santa Clarita Transit le agradece por usar nuestros servicios.

Dentro, usted encontrará mapas y los horarios completos de todas las rutas locales de City of Santa Clarita Transit. En SantaClaritaTransit.com disponemos en línea los horarios de los autobuses Commuter Express y los Días de Clase Complementarios o llame al **294-1BUS** (1287). Los horarios del tren Metrolink están disponibles en línea en metrolinktrains.com

Favor de tomar en cuenta / Reembolsos: Los horarios están sujetos a cambios sin previo aviso. Siempre que sea posible, deseamos mantener el horario programado, sin embargo, la seguridad es nuestra principal consideración. El clima, el tráfico, las construcciones viales y otros factores pueden afectar las condiciones de operación. Por lo tanto, los horarios no son garantizados. City of Santa Clarita Transit no asume ninguna responsabilidad por los pases perdidos, robados o dañados.

No se darán reembolsos. City of Santa Clarita Transit no asume ninguna responsabilidad por demoras, servicios cancelados, etc., que sean provocados por el clima, condiciones de las calles y carreteras, accidentes, averías, actos naturales de Dios, etc.

Números de teléfono útiles

Información sobre Transit	(661) 294-1287
Lun-Vie, 4:30 a.m. - 10:30 p.m. Sábado, 7:00 a.m. - 10:00 p.m.; domingo, 7:00 a.m. - 8:00 p.m.	
Oficinas Administrativas	(661) 295-6328
Lun-Vie, 8:00 a.m. - 5:00 p.m.	
Información sobre Dial-A-Ride	(661) 294-9327
Lun-Vie, 6:00 a.m. - 6:00 p.m. Sab-Dom, 8:00 a.m. - 5:00 p.m.	
Reservaciones de Dial-A-Ride	(661) 294-9327
Lun-Vie, 6:00 a.m. - 6:00 p.m.	
Cancelaciones de Dial-A-Ride	(661) 294-2555
24 horas, grabación	
Reservaciones de ASI	(800) 883-1295
Diario, 8:00 a.m. - 5:00 p.m.	
Objetos de perdidos	(661) 295-6328
Lun-Vie, 8:00 a.m. - 5:00 p.m.	
Centro de Servicio TAP	(866) 827-8646

Búsquenos en el internet en SantaClaritaTransit.com

INFORMATION

City of Santa Clarita Transit routes and schedules are subject to change to improve service throughout the community. Watch for Rider Alert notices online and onboard the buses. For the latest information and scheduling, call 294-1BUS (294-1287).

City of Santa Clarita Transit is Fully Accessible

All City of Santa Clarita Transit buses are wheelchair accessible. Passengers can use wheelchair lifts or ramps at all accessible bus stops. Each bus has two wheelchair positions. If they are occupied, our driver will stop and let you know to catch the next bus. To ensure your safety during the trip, all wheelchairs must be secured. Most of our local buses are able to “kneel” for easy assistance. Please request the driver to put the bus in the kneeling position for ease of boarding. Lifts may also be used with a walker at the passenger’s request.

Dial-A-Ride and Access Services Inc.

City of Santa Clarita Transit provides wheelchair accessible van transportation to seniors over 60 years of age, and to certified disabled passengers who are unable to access local bus service. For more information, please call: **(661) 294-9327** ask for the Dial-A-Ride Guide or access the guide online at SantaClaritaTransit.com

Holiday Service

- There is no service on Thanksgiving or Christmas Day.
- New Years Day, Memorial Day, Independence Day and Labor Day follow Sunday schedules.
- All other holidays, regular schedule for that day of the week.

Notifying the Public of Rights Under Title VI THE CITY OF SANTA CLARITA

- The City of Santa Clarita operates its programs and services without regard to race, color, and national origin in accordance with Title VI of the Civil Rights Act. Any person who believes she or he has been aggrieved by any unlawful discriminatory practice under Title VI may file a complaint with the City of Santa Clarita.
- For more information on the City of Santa Clarita’s civil rights program, and the procedures to file a complaint, contact **(661) 295-6300**, [TTY (661) 295-6382]; email aaguilar@santa-clarita.com; or visit our administrative office at 28250 Constellation Road, Santa Clarita, CA 91355. For more information, visit www.santaclearitatransit.com
- A complainant may file a complaint directly with the Federal Transit Administration by filing a complaint with the Office of Civil Rights, Attention: Title VI Program Coordinator, East Building, 5th Floor-TCR, 1200 New Jersey Ave., SE, Washington, DC 20590
- If information is needed in another language, contact **(661) 295-6300**.
- Para más información en Español llame al **(661) 295-6300**, oprima el numero 1.

INFORMACIÓN

Los autobuses de City of Santa Clarita Transit son completamente accesible para personas discapacitadas

Todos los autobuses City of Santa Clarita Transit tienen acceso para sillas de ruedas. Los pasajeros pueden usar elevadores para silla de ruedas o rampas en todas las paradas de autobús accesibles para personas discapacitadas. Cada autobús tiene dos puestos para silla de ruedas. Si están ocupados, el conductor se detendrá y le indicará que tome el siguiente autobús. Para garantizar el uso seguro de los elevadores, le recomendamos que suba al elevador mirando hacia afuera y nuestro conductor le pedirá que ajuste sus frenos. Para garantizar su seguridad durante el viaje, las sillas de ruedas deben ir sujetadas. La mayoría de nuestros autobuses locales pueden “inclinarse” para un acceso fácil. Solicite al conductor que ponga el autobús en posición inclinada para facilitar el proceso de subirse a él. Los elevadores también se pueden usar con andaderas, a petición del pasajero.

Dial-A-Ride y Access Services Inc.

City of Santa Clarita Transit le brinda transporte en camioneta accesible para silla de ruedas para las personas de la tercera edad de más de 60 años de edad y a los pasajeros con discapacidad certificada que no puedan acceder al servicio local de autobuses. Para mayores informes llame al: **(661) 294-9327** y solicite la Guía Dial-A-Ride o consúltela en línea en SantaClaritaTransit.com

Servicio los días festivos

- El Día de Acción de Gracias y el Día de Navidad no hay servicio.
- El Día de Año Nuevo, el Día de Conmemoración de los Caídos, el Día de la Independencia y el Día del Trabajo tienen el horarios de domingo.
- Todos los demás días festivos tendrán el horario habitual de ese día de la semana.

Notificación al público acerca de los Derechos Conforme al Título VI LA CITY OF SANTA CLARITA

- La City of Santa Clarita opera sus programas y servicios sin importar raza, color o origen nacional, conforme al Título VI de la Ley sobre Derechos Civiles.
- Toda persona que crea que ha sido ofendida por alguna práctica ilegal discriminatoria según el Título VI, puede presentar una denuncia ante la City of Santa Clarita.
- Para más información acerca del programa de derechos civiles de la City of Santa Clarita y para presentar una denuncia, comuníquese al **(661) 295-6300**, [TTY (661) 295-6382]), envíe un correo electrónico a: aaguilar@santa-clarita.com o pase por nuestra oficina administrativa ubicada en el 28250 Constellation Road, Santa Clarita, CA 91355. Para más información, visite www.santaclearitatransit.com
- Un reclamante puede presentar una denuncia directamente con la Federal Transit Administration (Administración Federal de Tránsito) mediante una presentación con la: Office of Civil Rights, Attention: Title VI Program Coordinator, East Building, 5th Floor-TCR, 1200 New Jersey Ave., SE, Washington, DC 20590
- Si necesita información en otro idioma, comuníquese al **(661) 295-6300**.
- Para más información en español, llame al **(661) 295-6300** y oprima el número 1.

REASONABLE MODIFICATIONS

In compliance with the Americans with Disabilities Act, Santa Clarita Transit may allow the reasonable modification of our policies to accommodate the special needs of persons with disabilities who wish to use any of our services.

If you require special accommodations while riding Santa Clarita Transit, please call (661) 295-6300. A request may also be made by mail at 28250 Constellation Road, Santa Clarita, CA 91355 or via email at santaclaritatransit.com

Examples of accommodations that can be made for customers with disabilities include:

- Customers requiring medication while in transit or at an event; this includes administering insulin or conducting a finger stick blood test
- Customers requiring food related to medical conditions, such as a person with diabetes needing a high-sugar snack or covered drink to control low blood sugar
- Customer request to stop ahead of or behind a bus stop due to an obstruction (such as a parked car) or construction, when it is safe to do so, for either boarding or exiting a bus
- Customer request to board before other passengers who are non-disabled
- Customer request for a convenience stop due to lack of curb cuts or accessible path of travel

Requests for reasonable modifications or accommodations will not be approved if the request would fundamentally alter the nature of the service or program, create a direct threat to the health or safety of others, result in an undue financial and administrative burden, or the individual would still be able to fully use the services provided by Santa Clarita Transit without the modification. Examples of accommodations that will be denied include:

- Customer flagging a bus to pick up in-between bus stops
- Customer request for bus operator to perform personal care attendant functions
- Customer request for partial wheelchair securement
- Customer request to use lap and shoulder belt without wheelchair securement
- Boarding a customer whose service animal is not under control
- Boarding a customer whose wheelchair is being used to transport only possessions

Requests can be made to bus operators if you are unable to make requests in advance. However, this will delay service as your request is considered. Please indicate if you have already made a request in advance. The bus operator may need to contact a supervisor or dispatch regarding your request.

LOST AND FOUND

Weekdays 8am-5pm

(661) 295-6328

Weekends and after 5pm

(661) 294-1BUS

Please tell us:

1. The route number you were riding and direction of travel.
2. The approximate time and location you got off the bus.
3. Where you were sitting on the bus.
4. Exact description of the lost item.
5. Your phone number.

Every effort will be made to retrieve the item for you. Found items are kept for 30 days.

MODIFICACIONES RAZONABLES

De acuerdo con la Acta de Americanos con Discapacidades, Santa Clarita Transit puede permitir la modificación razonable de nuestras políticas para acomodar las necesidades especiales de las personas con discapacidades que deseen utilizar cualquiera de nuestros servicios.

Si necesita adaptaciones especial mientras viaja sobre Santa Clarita Transit, por favor llame al (661) 295-6300. Una solicitud también puede hacer por correo en 28250 Constellation Road, Santa Clarita, CA 91355 o por correo electrónico en santaclaritatransit.com

Ejemplos de adaptaciones que se pueden hacer para los clientes con discapacidades incluyen:

- Clientes que requieren medicamentos mientras están en tránsito o en un evento; esto incluye la administración de insulina o conduciendo un análisis de sangre en el dedo
- Clientes que requieren alimentos relacionados con condiciones médicas, como una persona con diabetes que necesitan alimentos con alto contenido de azúcar o una bebida cubierta para controlar el bajo nivel de azúcar en la sangre
- Solicitud del cliente para detenerse delante o detrás de una parada de autobús debido a una obstrucción (como un auto estacionado) o construcción, cuando sea seguro hacerlo, para abordar o salir de un autobús
- Solicitud del cliente a bordo antes de que otros pasajeros sin discapacidad
- Solicitud del cliente para una parada de conveniencia por falta de rampas en las aceras o camino de acceso accesible

Las solicitudes de acomodación o modificaciones razonables no serán aprobadas si la solicitud alterara fundamentalmente la naturaleza del servicio o programa, puede causar un peligro directa a la salud o la seguridad de otros, causara una carga financiera y administrativa indebida o la persona ser capaz de utilizar plenamente los servicios prestados por Santa Clarita Transit sin la modificación. Ejemplos de acomodaciones que serán denegadas incluyen:

- Cliente señalando autobús para recoger entre paradas de autobús
- Solicitud del cliente para que el operador del autobús realice funciones de asistente personal
- Solicitud del cliente para la seguridad parcial de la silla de ruedas
- Solicitud del cliente de usar el cinturón de regazo y de hombro sin aseguramiento de sillas de ruedas
- Subir a un cliente acompañado por animal de servicio que no se comporta
- Subir a un cliente cuya silla de ruedas que esté utilizando su silla para transportar solamente posesiones

Las solicitudes se pueden hacer a los operadores de autobuses si no puede hacer las solicitudes por adelantado. Sin embargo, esto retrasará el servicio a medida que se considere su solicitud. Por favor, indique si ya ha hecho una solicitud por adelantado. El operador puede necesitar contactar a un supervisor o despacho con respecto a su solicitud.

OBJETOS PERDIDOS Y ENCONTRADOS

Entre semana de 8 a.m. a 5 p.m.:

(661) 295-6328

Fines de semana y después de las 5 p.m.:

(661) 294-1BUS

Por favor, nos informa:

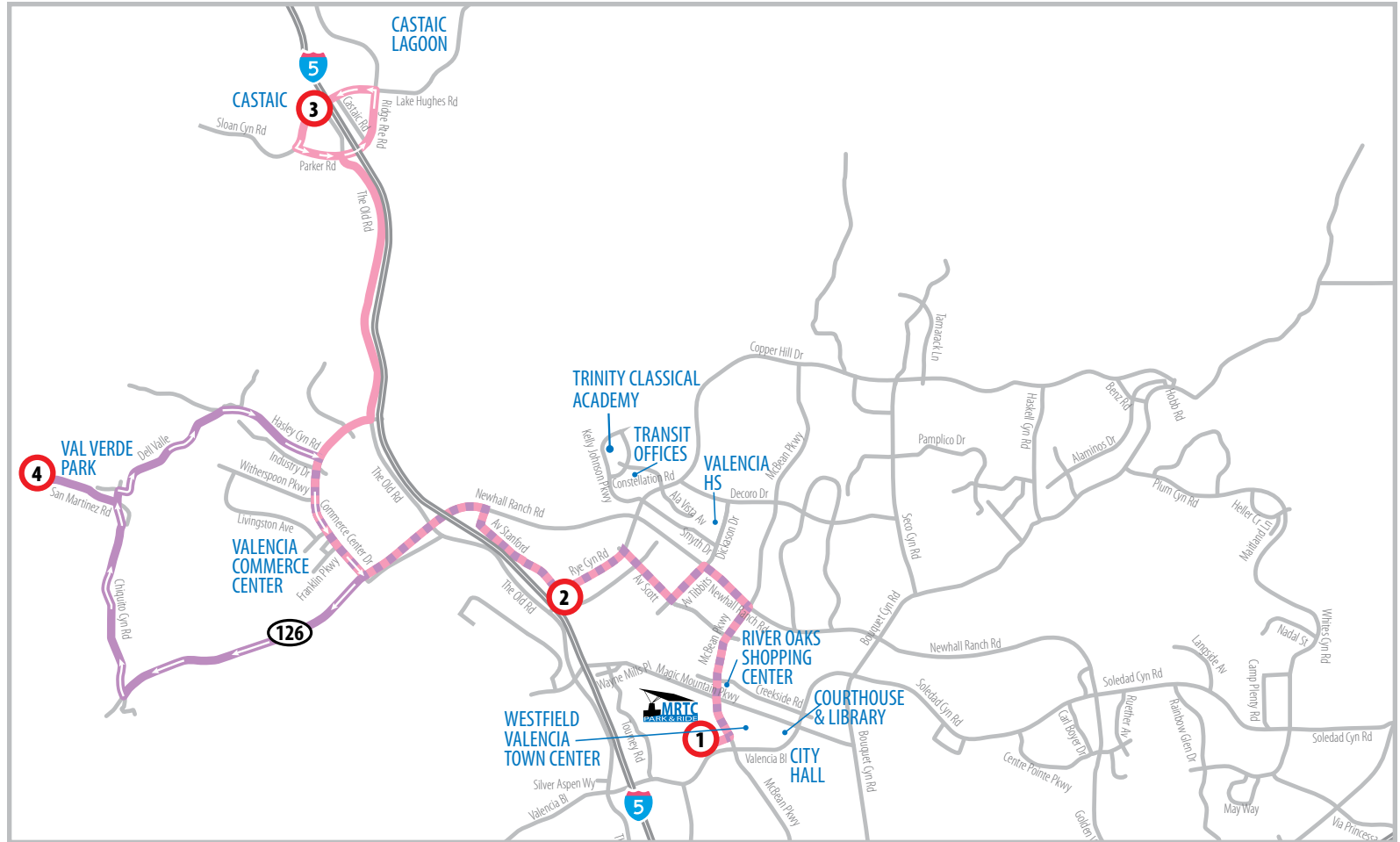
1. El número de la ruta y hacia que dirección iba.
2. La hora y el lugar aproximado en que usted bajó del autobús.
3. En dónde iba sentado(a) en el autobús.
4. Descripción exacta del objeto perdido.
5. Su número de teléfono.

Haremos todo lo posible por recuperar lo perdido. Los objetos encontrados se mantienen durante 30 días.

ROUTE 1 / ROUTE 2

SERVING:

- McBean Regional Transit Center
- Westfield Valencia Town Center
- River Oaks Shopping Center
- Valencia Industrial Center
- Valencia Commerce Center
- Val Verde Park
- Castaic



Please note: There are more bus stops than appear on map and schedule. Buses stop at all stops located along the route if customer is waiting to board or needs to depart.

ROUTE 1 MONDAY - FRIDAY: To Castaic

ROUTE	Sloan Canyon Rd & The Old Rd	Av Stanford & Rye Canyon Rd	McBean Regional Transit Center		Av Stanford & Rye Canyon Rd	Sloan Canyon Rd & The Old Rd
			ARRIVE	DEPART		
1						
1	548A	613A	623A	600A	613A	633A
1				700A	713A	733A
1	633A	658A	708A			
1				745A	758A	818A
1	733A	758A	808A			
1				830A	843A	903A
1	818A	843A	853A			
1				930A	943A	1003A
1	903A	928A	943A			
1				1015A	1028A	1048A
1	1003A	1028A	1038A			
1				1100A	1113A	1133A
1	1048A	1113A	1123A			
1				1200P	1213P	1233P
1	1133A	1158A	1208P			
1				1245P	1258P	118P
1	1233P	1258P	108P			
1				130P	143P	203P
1	118P	143P	153P			
1				230P	243P	303P
1	203P	228P	238P			
1				315P	328P	348P
1	303P	328P	338P			
1				400P	413P	433P
1	348P	413P	423P			
1				500P	513P	533P
1	433P	458P	508P			
1				545P	558P	618P
1	533P	558P	608P			
1				630P	643P	703P
1	618P	643P	653P			
1				730P	743P	803P
1	703P	728P	738P			

PM=**BOLD**

ROUTE 2 MONDAY - FRIDAY: To Val Verde

ROUTE	Val Verde Park	Av Stanford & Rye Canyon Rd	McBean Regional Transit Center		Av Stanford & Rye Canyon Rd	Val Verde Park
			ARRIVE	DEPART		
2						
2	621A	638A	651A	548A	601A	621A
2				632A	645A	705A
2	705A	722A	735A			
2				718A	731A	751A
2	751A	808A	821A			
2				818A	831A	851A
2	851A	908A	921A			
2				903A	916A	936A
2	936A	953A	1006A			
2				948A	1001A	1021A
2	1021A	1038A	1051A			
2				1048A	1101A	1121A
2	1121A	1138A	1151A			
2				1133A	1146A	1206P
2	1206P	1223P	1236P			
2				1218P	1231P	1251P
2	1251P	108P	121P			
2				118P	131P	151P
2	151P	208P	221P			
2				203P	216P	236P
2	236P	253P	306P			
2				248P	301P	321P
2	321P	338P	351P			
2				348P	401P	421P
2	421P	438P	451P			
2				433P	446P	506P
2	506P	523P	536P			
2				518P	531P	551P
2	551P	608P	621P			
2				618P	631P	651P
2	651P	708P	721P			
2				703P	716P	736P

ROUTE 1 SATURDAY - SUNDAY: To Castaic

ROUTE	Sloan Canyon Rd & The Old Rd	Av Stanford & Rye Canyon Rd	McBean Regional Transit Center		Av Stanford & Rye Canyon Rd	Sloan Canyon Rd & The Old Rd
			ARRIVE	DEPART		
1	3	2	1		2	3
1	733A	758A	808A	745A	758A	818A
1				830A	843A	903A
1	818A	843A	853A	930A	943A	1003A
1				1015A	1028A	1048A
1	903A	928A	938A	1100A	1113A	1133A
1				1123A	1133A	1133A
1	1003A	1028A	1038A	1200P	1213P	1233P
1				1208P	1245P	1258P
1	1048A	1113A	1123A	108P	130P	143P
1				1245P	1258P	118P
1	1133A	1158A	1208P	1200P	1213P	1233P
1				1245P	1258P	118P
1	1233P	1258P	108P	130P	143P	203P
1				130P	143P	203P
1	118P	143P	153P	230P	243P	303P
1				230P	243P	303P
1	203P	228P	238P	315P	328P	348P
1				315P	328P	348P
1	303P	328P	338P	400P	413P	433P
1				400P	413P	433P
1	348P	413P	423P	500P	513P	533P
1				500P	513P	533P
1	433P	458P	508P	545P	558P	618P
1				545P	558P	618P
1	533P	558P	608P	630P	643P	703P
1				630P	643P	703P
1	618P	643P	653P	730P	743P	803P
1				730P	743P	803P
1	703P	728P	738P			

PM = BOLD

ROUTE 2 SATURDAY - SUNDAY: To Val Verde

ROUTE	Val Verde Park	Av Stanford & Rye Canyon Rd	McBean Regional Transit Center		Av Stanford & Rye Canyon Rd	Val Verde Park
			ARRIVE	DEPART		
2	4	2	1		2	4
2	751A	808A	821A	718A	731A	751A
2				818A	831A	851A
2	851A	908A	921A	903A	916A	936A
2				948A	1001A	1021A
2	936A	953A	1006A	1048A	1101A	1121A
2				1133A	1146A	1206P
2	1021A	1038A	1051A	1206P	1223P	1236P
2				1206P	1223P	1236P
2	1121A	1138A	1151A	1218P	1231P	1251P
2				1218P	1231P	1251P
2	1251P	108P	121P	118P	131P	151P
2				118P	131P	151P
2	151P	208P	221P	203P	216P	236P
2				203P	216P	236P
2	236P	253P	306P	248P	301P	321P
2				248P	301P	321P
2	321P	338P	351P	348P	401P	421P
2				348P	401P	421P
2	421P	438P	451P	433P	446P	506P
2				433P	446P	506P
2	506P	523P	536P	518P	531P	551P
2				518P	531P	551P
2	551P	608P	621P	618P	631P	651P
2				618P	631P	651P
2	651P	708P	721P	703P	716P	736P
2				703P	716P	736P

TAP Into Savings: Ride Santa Clarita Transit for Less!



*Enjoy discounted fares when you use
Token Transit or a TAP card! Join us in going
cashless and benefit from these savings today!*

*Download the Token Transit app or get a TAP
Card at one of our convenient TAP locations and
start saving on every ride!*

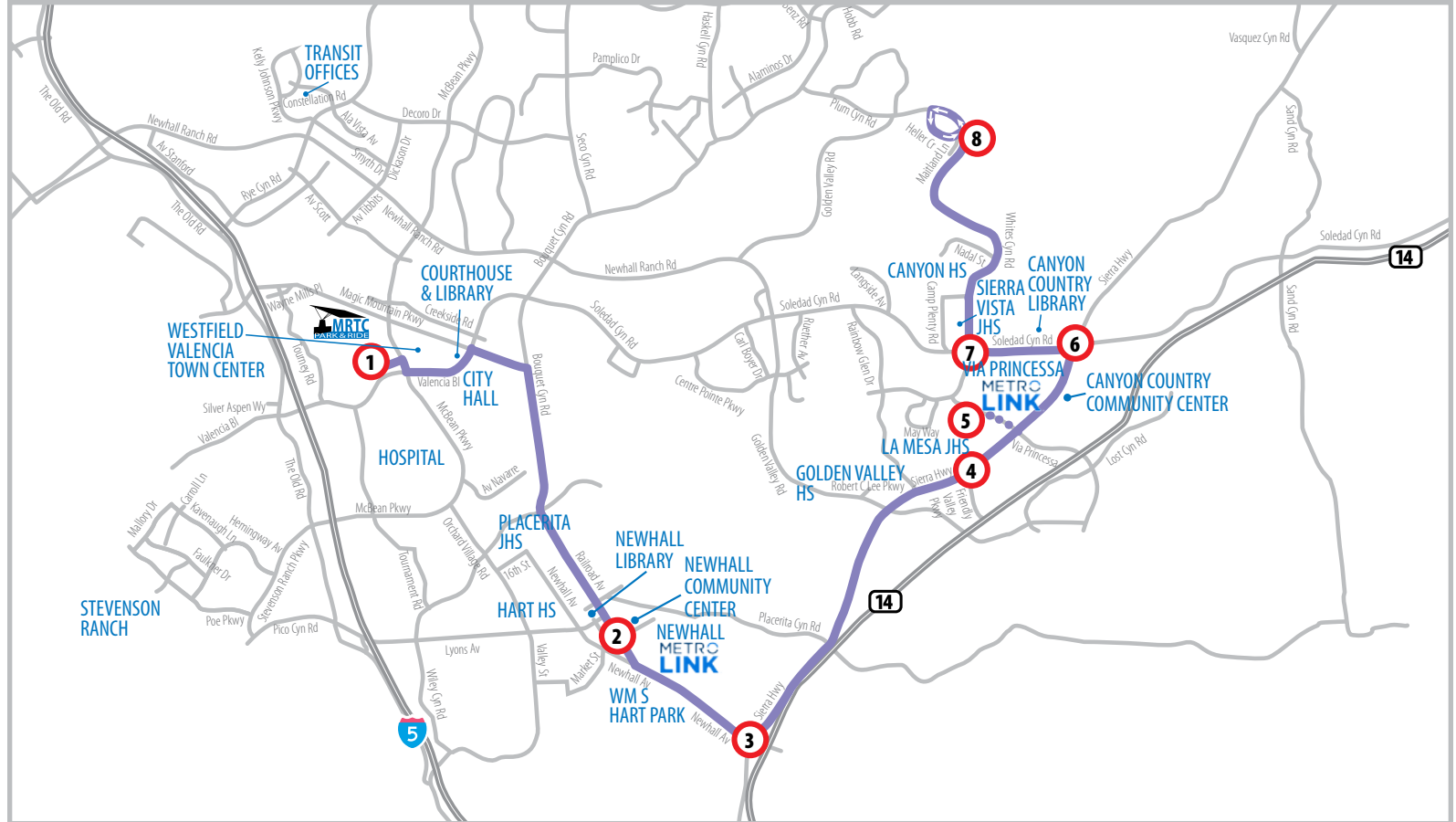
**Visit [SantaClaritaTransit.com](https://www.santaclaritaintransit.com) or call
(661) 294-1BUS for more information**



ROUTE 12

SERVING:

- McBean Regional Transit Center
- Westfield Valencia Town Center
- Valencia Library & Courthouse
- Santa Clarita City Hall
- Newhall Library
- Newhall Metrolink Station
- Newhall Community Center
- Wm S Hart Park
- Via Princessa Metrolink
- Canyon High School
- Canyon Country Community Center
- Canyon Country Library



 McBean Regional Transit Center
  Key Bus Stop
  Route 12
  Selected trips

Please note: There are more bus stops than appear on map and schedule. Buses stop at all stops located along the route if customer is waiting to board or needs to depart.

ROUTE 12 MONDAY - FRIDAY: To and from Whites Canyon

ROUTE	Heller Circle & Maitland Ln	Soledad Canyon Rd & Whites Canyon Rd	Soledad Canyon Rd & Sierra Hwy	Via Princessa Metrolink Station	Sierra Hwy & Friendly Valley Pkwy	Sierra Hwy & Newhall Av	Newhall Metrolink Station	McBean Regional Transit Center		Railroad Av & 6th St	Sierra Hwy & Newhall Av	Sierra Hwy & Friendly Valley Pkwy	Via Princessa Metrolink Station	Soledad Canyon Rd & Sierra Hwy	Soledad Cyn Rd & Whites Canyon Rd	Heller Circle & Maitland Ln
	8	7	6	5	4	3	2	ARRIVE 1	DEPART 1	2	3	4	5	6	7	8
12									604A	618A	624A	631A		639A	643A	653A
12	515A	525A	529A	533A	539A	546A	553A	609A	619A	633A	639A	646A		654A	658A	708A
12	540A	550A	554A	558A	604A	611A	618A	634A	644A	658A	704A	711A		719A	723A	734A
12	614A	624A	628A		634A	644A	651A	707A	717A	731A	738A	745A		753A	757A	809A
12	638A	648A	652A		658A	709A	716A	731A	741A	755A	801A	809A		817A	821A	831A
12	653A	703A	707A		713A	724A	731A	746A	752A	806A	812A	819A		827A	831A	841A
12	708A	718A	722A		728A	738A	745A	800A	810A	824A	830A	837A		845A	849A	859A
12	734A	746A	751A		757A	807A	812A	825A	835A	849A	855A	902A		910A	914A	924A
12	809A	822A	826A		832A	840A	847A	902A	912A	928A	934A	941A		949A	953A	1003A
12	831A	841A	845A		851A	858A	905A	920A	930A	946A	953A	1000A		1008A	1012A	1022A
12	859A	909A	913A		919A	926A	931A	947A	957A	1013A	1019A	1026A		1034A	1038A	1048A
12	924A	934A	939A		945A	952A	957A	1013A	1023A	1039A	1045A	1052A		1100A	1104A	1114A
12	1003A	1013A	1017A		1023A	1031A	1038A	1054A	1104A	1120A	1126A	1133A		1141A	1145A	1155A
12	1022A	1032A	1036A		1042A	1049A	1056A	1112A	1122A	1128A	1144A	1151A		1159A	1203P	1213P
12	1048A	1058A	1102A		1108A	1115A	1120A	1136A	1146A	1202P	1209P	1216P		1224P	1228P	1238P
12	1114A	1124A	1128A		1134A	1141A	1146A	1202P	1212P	1228P	1235P	1242P		1250P	1254P	105P
12	1155A	1205P	1209P		1215P	1222P	1229P	1245P	1255P	111P	117P	124P		132P	136P	146P
12	1213P	1223P	1227P		1233P	1241P	1248P	104P	114P	130P	136P	143P		151P	155P	205P
12	1238P	1248P	1252P		1258P	106P	113P	129P	139P	155P	201P	208P		216P	220P	230P
12	105P	115P	119P		125P	133P	139P	155P	205P	221P	227P	234P		242P	246P	258P
12	129P	139P	143P		149P	156P	203P	219P	229P	245P	251P	259P		309P	313P	323P
12	146P	154P	158P		204P	213P	220P	236P	246P	301P	308P	317P		327P	331P	343P
12	205P	214P	218P		224P	232P	237P	250P	300P	316P	323P	331P		342P	347P	358P
12	230P	240P	244P		250P	300P	307P	323P	333P	349P	355P	402P		412P	416P	426P
12	258P	313P	320P		326P	335P	342P	356P	406P	422P	429P	437P		447P	451P	502P
12	323P	333P	339P		345P	353P	358P	411P	417P	432P	438P	446P		455P	459P	511P
12	343P	352P	357P		403P	410P	417P	433P	443P	458P	504P	511P		520P	524P	534P
12	358P	408P	413P		419P	426P	432P	448P	458P	513P	520P	527P		535P	539P	549P
12	426P	436P	440P		446P	453P	500P	516P	526P	541P	548P	556P		604P	608P	618P
12	502P	512P	517P		523P	530P	537P	553P	603P	619P	625P	632P	637P	648P	652P	702P
12	534P	544P	548P		554P	601P	608P	624P	634P	650P	656P	703P		711P	715P	725P
12	549P	559P	603P		609P	616P	623P	639P	649P	705P	711P	718P		726P	730P	740P
12	618P	628P	632P		638P	645P	650P	704P	714P	728P	734P	741P		749P	753P	803P
12	702P	712P	716P		722P	729P	736P	750P	800P	814P	821P	828P		836P	840P	850P
12	725P	735P	739P		745P	752P	759P	813P	823P	837P	843P	850P		858P	902P	912P
12	740P	750P	754P		800P	807P	814P	828P	838P	852P	858P	905P		913P	917P	927P
12	803P	813P	817P		823P	830P	836P	850P	852P	905P	911P	918P		926P	930P	940P

PM = BOLD

ROUTE 12

SATURDAY - SUNDAY: To Whites Canyon

ROUTE	Heller Circle & Maitland Ln	Soledad Canyon Rd & Whites Canyon Rd	Soledad Canyon Rd & Sierra Hwy	Sierra Hwy & Friendly Valley Pkwy	Sierra Hwy & Newhall Av	Newhall Metrolink Station	McBean Regional Transit Center		Railroad Av & 6th St	Sierra Hwy & Newhall Av	Sierra Hwy & Friendly Valley Pkwy	Soledad Canyon Rd & Sierra Hwy	Soledad Cyn Rd & Whites Canyon Rd	Heller Circle & Maitland Ln	
	8	7	6	4	3	2	ARRIVE	DEPART	1	2	3	4	6	7	8
12									644A	658A	704A	711A	719A	723A	733A
12									714A	728A	734A	741A	749A	753A	803A
12	638A	648A	652A	658A	705A	712A	728A	738A	752A	758A	805A	813A	817A	827A	827A
12	708A	718A	722A	728A	735A	742A	757A	807A	821A	827A	834A	842A	846A	856A	856A
12	733A	743A	747A	753A	800A	807A	822A	832A	846A	852A	859A	907A	911A	921A	921A
12	803A	813A	817A	823A	830A	837A	852A	902A	918A	924A	931A	939A	943A	953A	953A
12	827A	837A	841A	847A	854A	901A	916A	926A	942A	948A	955A	1003A	1007A	1017A	1017A
12	856A	906A	910A	916A	923A	930A	946A	956A	1012A	1018A	1025A	1033A	1037A	1047A	1047A
12	921A	931A	935A	941A	948A	955A	1011A	1021A	1037A	1043A	1050A	1058A	1102A	1112A	1112A
12	953A	1003A	1007A	1013A	1020A	1027A	1043A	1053A	1109A	1115A	1122A	1130A	1134A	1144A	1144A
12	1017A	1027A	1031A	1037A	1044A	1051A	1107A	1117A	1133A	1139A	1146A	1154A	1158A	1208P	1208P
12	1047A	1057A	1101A	1107A	1114A	1121A	1137A	1147A	1203P	1209P	1216P	1224P	1228P	1238P	1238P
12	1112A	1122A	1126A	1132A	1139A	1146A	1202P	1212P	1228P	1234P	1241P	1249P	1253P	103P	103P
12	1144A	1154A	1158A	1204P	1211P	1218P	1234P	1244P	100P	106P	113P	121P	125P	135P	135P
12	1208P	1218P	1222P	1228P	1235P	1242P	1258P	108P	124P	130P	137P	145P	149P	159P	159P
12	1238P	1248P	1252P	1258P	105P	112P	128P	138P	154P	200P	207P	215P	219P	229P	229P
12	103P	113P	117P	123P	130P	137P	153P	203P	219P	225P	232P	240P	244P	254P	254P
12	135P	145P	149P	155P	202P	209P	225P	235P	251P	257P	304P	312P	316P	326P	326P
12	159P	209P	213P	219P	226P	233P	249P	259P	315P	321P	328P	336P	340P	350P	350P
12	229P	239P	243P	249P	256P	303P	319P	329P	345P	351P	358P	406P	410P	420P	420P
12	254P	304P	308P	314P	321P	328P	344P	354P	410P	416P	423P	431P	435P	445P	445P
12	326P	336P	340P	346P	353P	400P	416P	426P	442P	448P	455P	503P	507P	517P	517P
12	350P	400P	404P	410P	417P	424P	440P	450P	506P	512P	519P	527P	531P	541P	541P
12	420P	430P	434P	440P	447P	454P	510P	520P	536P	542P	549P	557P	601P	611P	611P
12	445P	455P	459P	505P	512P	519P	535P	545P	601P	607P	614P	622P	626P	636P	636P
12	517P	527P	531P	537P	544P	551P	607P	617P	633P	639P	646P	654P	658P	708P	708P
12	541P	551P	555P	601P	608P	615P	631P	641P	657P	703P	710P	718P	722P	732P	732P
12	611P	621P	625P	631P	638P	645P	659P	709P	723P	729P	736P	744P	748P	758P	758P
12	636P	646P	650P	656P	703P	710P	724P	734P	748P	754P	801P	809P	813P	823P	823P
12	708P	718P	722P	728P	735P	742P	756P	806P	820P	826P	833P	841P	845P	855P	855P
12	732P	742P	746P	752P	759P	806P	820P	830P	844P	850P	857P	905P	909P	919P	919P
12	758P	808P	812P	818P	825P	832P	846P	848P	901P	907P	914P	922P	926P	936P	936P

PM = BOLD SUNDAY SERVICE IN RED BRACKET

NEED
A LIFT?
CHOOSE

GO!

SANTA CLARITA
ON DEMAND TRANSIT
GO-SANTACLARITA.COM



The City of Santa Clarita offers on-demand transit service city-wide!

For those looking to go a little farther, GO! Santa Clarita can easily connect you to Santa Clarita's other transit routes and Metrolink's Antelope Valley line.

Simply download the mobile app TripShot in the Apple Store or Google Play, set up your account and set your destination.

It's never been easier to get around town!

**READY,
SET, GO!
SANTA
CLARITA**



X @SCTBUS

VISIT GO-SANTACLARITA.COM
FOR OPERATING HOURS AND
SERVICE AREA.



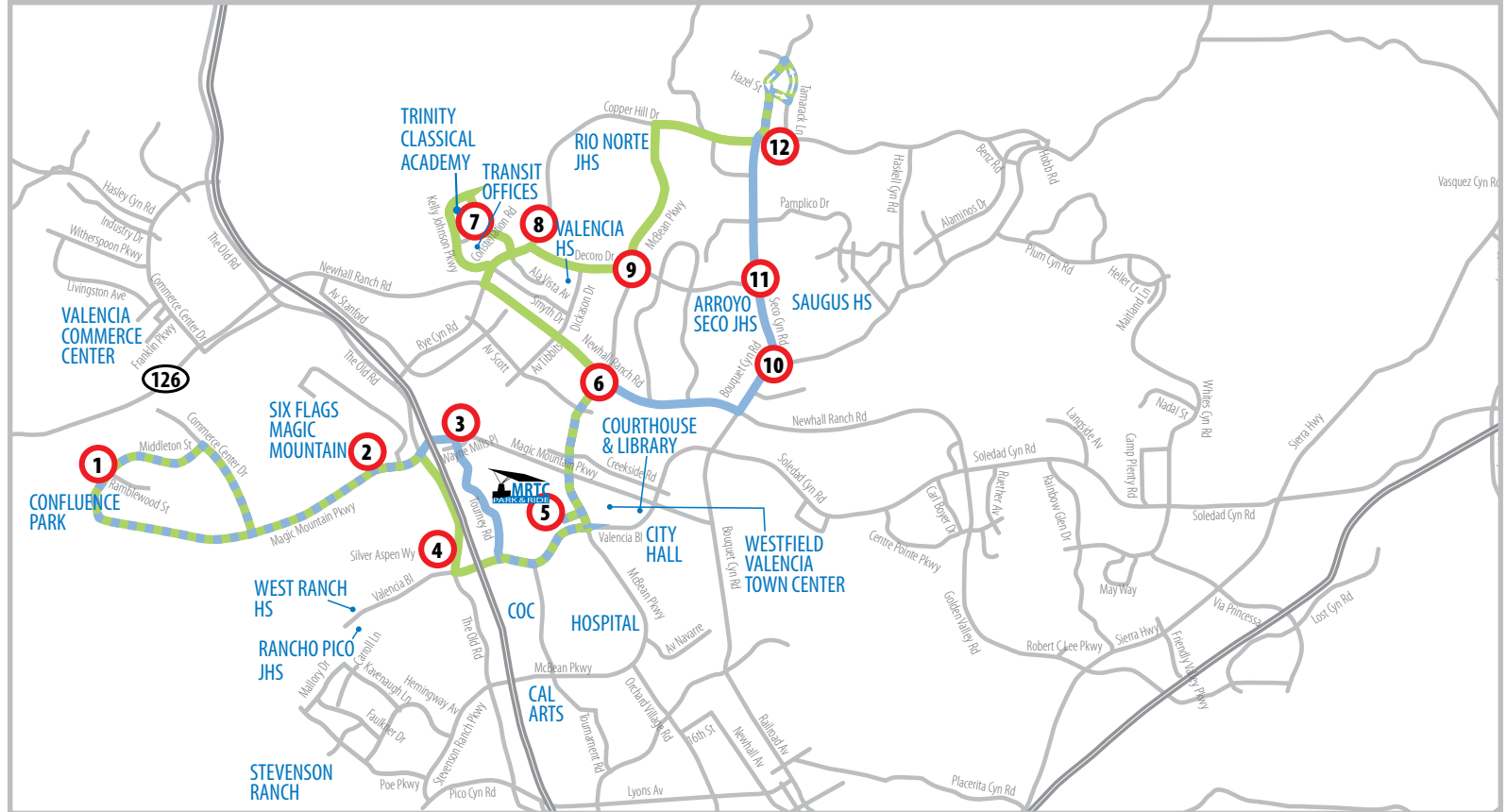
GET THE APP ON



ROUTE 3 / ROUTE 7

SERVING:

- Confluence Park
- Six Flags Magic Mountain
- The Old Road / Westridge Center
- McBean Regional Transit Center
- Westfield Valencia Town Center
- College of the Canyons
- Kaiser Permanente
- Trinity Classical Academy
- Santa Clarita Transit Offices
- Valencia High School
- Santa Clarita Park
- Arroyo Seco Jr High School




McBean Regional Transit Center

 Key Bus Stop

 Routes 3 & 7

 Route 3

 Route 7

Please note: There are more bus stops than appear on map and schedule. Buses stop at all stops located along the route if customer is waiting to board or needs to depart.

ROUTE 3 DAILY SERVICE: Six Flags Magic Mountain to Seco Canyon/Seco Canyon to Six Flags Magic Mountain

ROUTE	Middleton st & Ramblewood St	Six Flags Magic Mountain	Tourney Rd & Wayne Mills Dr	McBean Regional Transit Center		Seco Canyon Rd & Bouquet Canyon Rd	Seco Canyon Rd & Decoro Dr	Seco Canyon Rd & Tamarack Ln	
				ARRIVE	DEPART				
	1	2	3		5		10	11	12
3					739A	750A	753A	Q 759A	
3	853A	858A	902A	913A	914A	925A	928A	Q 934A	
3	1028A	1033A	1037A	1048A	1049A	1100A	1103A	Q 1109A	
3	1203P	1208P	1212P	1223P	1224P	1235P	1238P	Q 1244P	
3	138P	143P	147P	158P	159P	210P	213P	Q 219P	
3	313P	318P	322P	334P	335P	346P	349P	Q 355P	
3	448P	453P	457P	509P	510P	521P	524P	Q 530P	
3	623P	628P	632P	643P	644P	655P	658P	Q 704P	
3	757P	802P	806P	817P	818P	829P	832P	Q 838P	
3		927P	931P	942P	943P	954P	957P	1003P	

PM = BOLD

Q Continues in service as Route 7 to Six Flags

ROUTE	Seco Canyon Rd & Tamarack Ln	Seco Canyon Rd & Decoro Dr	Seco Canyon Rd & Bouquet Canyon Rd	McBean Regional Transit Center		Tourney Rd & Wayne Mills Dr	Six Flags Magic Mountain	Middleton st & Ramblewood St	
				ARRIVE	DEPART				
	12	11	10		5		3	2	1
3	714A	719A	723A	734A	744A	748A	753A	P 758A	
3	848A	853A	857A	908A	918A	922A	927A	P 932A	
3	1022A	1027A	1031A	1042A	1052A	1056A	1101A	P 1106A	
3	1156A	1201P	1205P	1216P	1226P	1230P	1235P	P 1240P	
3	130P	135P	139P	150P	200P	204P	209P	P 214P	
3	305P	310P	314P	325P	335P	339P	344P	P 349P	
3	440P	445P	449P	500P	510P	514P	519P	P 524P	
3	615P	620P	624P	635P	645P	649P	654P	P 659P	
3	750P	755P	759P	810P	820P	824P	P 829P		

PM = BOLD

P Continues in service as Route 7 to Seco Canyon

ROUTE 7 DAILY SERVICE: Six Flags Magic Mountain to Seco Canyon/Seco Canyon to Six Flags Magic Mountain

ROUTE	Seco Canyon Rd & Tamarack Ln	McBean Pkwy & Decoro Dr	Alta Vista Rd & Constellation Bl (Transit Office)	Newhall Ranch Rd & McBean Pkwy	McBean Regional Transit Center		The Old Road & Aspen Wy	Six Flags Magic Mountain	Middleton st & Ramblewood St	
					ARRIVE	DEPART				
	12	9	7	6		5		4	2	1
7	759A	806A	810A	820A	826A	838A	843A	848A	P 853A	
7	934A	941A	945A	955A	1001A	1013A	1018A	1023A	P 1028A	
7	1109A	1116A	1120A	1130A	1136A	1148A	1153A	1158A	P 1203P	
7	1244P	1251P	1255P	105P	111P	123P	128P	133P	P 138P	
7	219P	226P	230P	240P	246P	258P	303P	308P	P 313P	
7	355P	402P	406P	416P	422P	433P	438P	443P	P 448P	
7	530P	537P	541P	551P	557P	608P	613P	618P	P 623P	
7	704P	711P	715P	725P	731P	742P	747P	752P	P 757P	
7	838P	845P	849P	859P	905P	917P	922P	P 927P		

PM = BOLD

P Continues in service as Route 3 to Seco Canyon

ROUTE	Middleton st & Ramblewood St	Six Flags Magic Mountain	The Old Road & Aspen Way	McBean Regional Transit Center		Newhall Ranch Rd & McBean Pkwy	Alta Vista Rd & Constellation Bl (Transit Office)	Decoro Dr & Copper Hill Dr	McBean Pkwy & Decoro Dr	Seco Canyon Rd & Tamarack Ln	
				ARRIVE	DEPART						
	1	2	4		5		6	7	8	9	12
7	758A	803A	807A	818A	818A	824A	834A	837A	841A	Q 848A	
7	932A	937A	941A	952A	952A	958A	1008A	1011A	1015A	Q 1022A	
7	1106A	1111A	1115A	1126A	1126A	1132A	1142A	1145A	1149A	Q 1156A	
7	1240P	1245P	1249P	100P	100P	106P	116P	119P	123P	Q 130P	
7	214P	219P	223P	235P	235P	241P	251P	254P	258P	Q 305P	
7	349P	354P	358P	410P	410P	416P	426P	429P	433P	Q 440P	
7	524P	529P	533P	545P	545P	551P	601P	604P	608P	Q 615P	
7	659P	704P	708P	720P	720P	726P	736P	739P	743P	Q 750P	
7		829P	833P	844P	844P	850P	900P	903P	907P	914P	

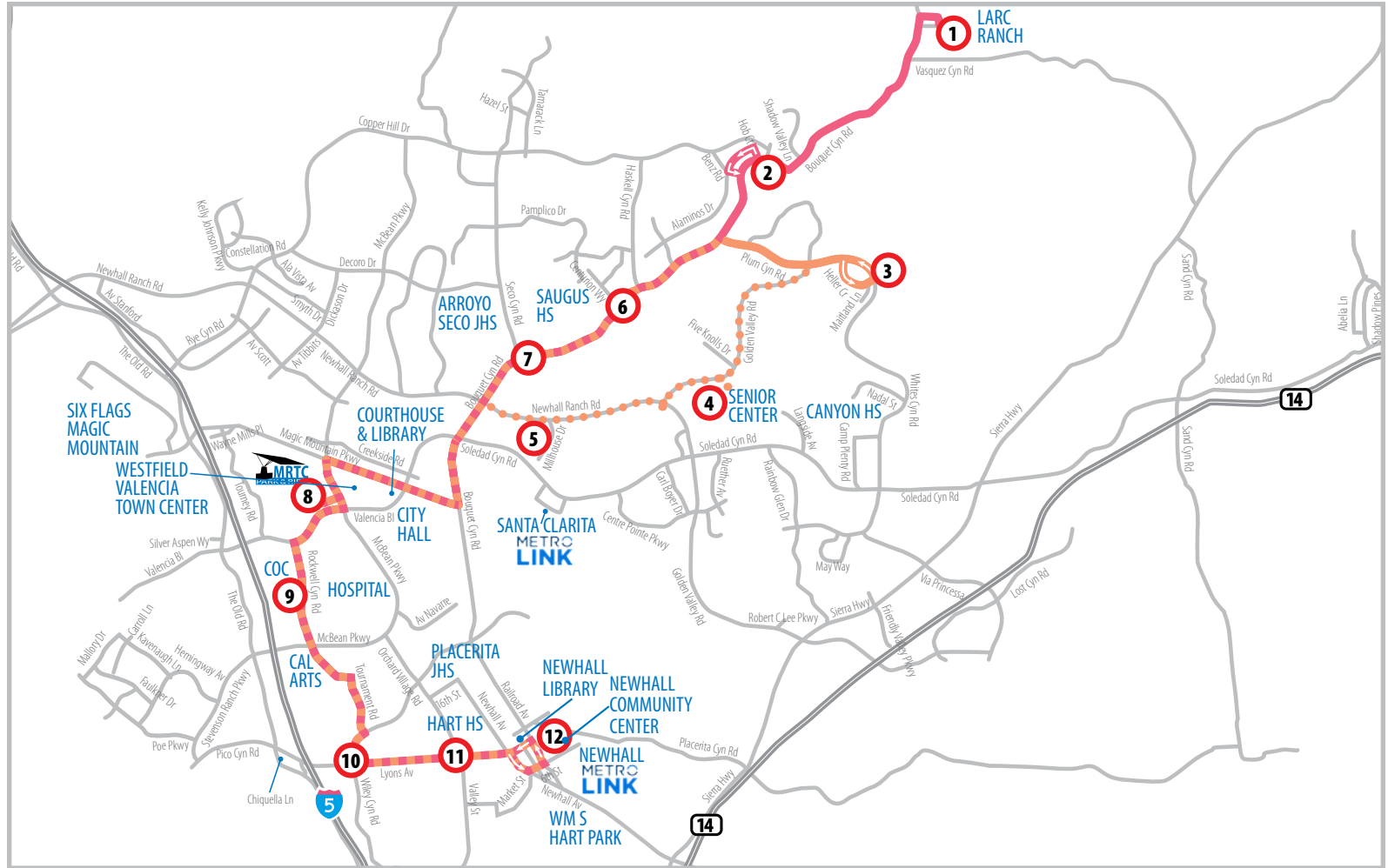
PM = BOLD







Q Continues in service as Route 3 to Six Flags

ROUTE 4 / ROUTE 14

SERVING:

- Newhall Metrolink Station
- College of the Canyons
- McBean Regional Transit Center
- River Oaks Shopping Center
- Westfield Valencia Town Center
- Saugus High School
- LARC Ranch
- Plum Canyon
- Santa Clarita Senior Center
- Newhall Community Center
- Newhall Metrolink Station




 McBean Regional Transit Center
 
 Key Bus Stop
 
 Routes 4 & 14
 
 Route 4
 
 Route 14
 
 Selected trips

Please note: There are more bus stops than appear on map and schedule. Buses stop at all stops located along the route if customer is waiting to board or needs to depart.

ROUTE 4 / ROUTE 14 MONDAY - FRIDAY: Bouquet Canyon & Plum Canyon to Newhall Metrolink

ROUTE	LARC Ranch	Alaminos Dr & Hob Ct	Heller Circle & Matiland Ln	Santa Clarita Senior Center	Newhall Ranch Rd & Millhouse Dr	Bouquet Canyon Rd & Centurion Wy	Bouquet Canyon Rd & Seco Canyon Rd	McBean Regional Transit Center		College of the Canyons - COC (on campus)	Lyons Av & Wiley Cyn Rd	Lyons Av & Orchard Village Rd	Newhall Metrolink Station
								ARRIVE	DEPART				
14													
4	715A	720A				726A	729A	739A	720A	723A	730A	734A	744A
14			748A			756A	759A	753A	750A	753A	800A	804A	814A
4	815A	820A				826A	829A	809A	820A	823A	830A	834A	844A
14			844A		852A			839A	850A	853A	900A	904A	914A
4	915A	920A			857A			909A	920A	923A	930A	934A	944A
14			948A			926A	929A	939A	950A	953A	1000A	1004A	1014A
4	1015A	1020A				956A	959A	1009A	1020A	1023A	1030A	1034A	1044A
14			1048A			1026A	1029A	1039A	1050A	1053A	1100A	1104A	1114A
4	1115A	1120A				1056A	1059A	1109A	1120A	1123A	1130A	1134A	1144A
14			1148A			1126A	1129A	1139A	1150A	1153A	1200P	1204P	1214P
4	1215P	1220P				1156A	1159A	1209P	1220P	1223P	1230P	1234P	1244P
14			1248P			1226P	1229P	1239P	1250P	1253P	100P	104P	114P
4	115P	120P				1256P	1259P	109P	120P	123P	130P	134P	144P
14			148P			126P	129P	139P	150P	153P	200P	204P	214P
4	215P	220P				156P	159P	209P	220P	223P	230P	234P	244P
14			248P			226P	229P	239P	250P	253P	300P	304P	314P
4	315P	320P				256P	259P	309P	320P	323P	330P	334P	344P
14			348P			326P	329P	339P	350P	353P	400P	404P	414P
4	415P	420P				356P	359P	409P	420P	423P	430P	434P	444P
14			448P			426P	429P	439P	450P	453P	500P	504P	514P
4	515P	520P				456P	459P	509P	520P	523P	530P	534P	544P
14			548P			526P	529P	539P	550P	553P	600P	604P	614P
4	615P	620P				556P	559P	609P	620P	623P	630P	634P	644P
14			648P			626P	629P	639P	650P	653P	700P	704P	714P
4	715P	720P				656P	659P	709P	720P	723P	730P	734P	744P
14						726P	729P	739P	750P	753P	800P	804P	814P

PM = BOLD

ROUTE 4 / ROUTE 14

MONDAY - FRIDAY: Newhall Metrolink to Bouquet Canyon & Plum Canyon

ROUTE	Newhall Metrolink Station	Lyons Av & Orchard Village Rd	Lyons Av & Wiley Cyn	College of the Canyons - COC (on campus)	McBean Regional Transit Center		Newhall Ranch Rd & Millhouse Dr	Santa Clarita Senior Center	Bouquet Canyon Rd & Seco Canyon Rd	Bouquet Canyon Rd & Centurion Wy	Heller Circle & Maitland Ln	Bouquet Canyon Rd & Shadow Valley	LARC Ranch
					ARRIVE	DEPART							
14									731A	733A	741A		
4	715A	720A	724A	731A	737A	750A			801A	803A		808A	813A
14	745A	750A	754A	801A	807A	820A			831A	833A	841A		
4	815A	820A	824A	831A	837A	850A			901A	903A		908A	913A
14	845A	850A	854A	901A	907A	920A			931A	933A	941A		
4	915A	920A	924A	931A	937A	950A			1001A	1003A		1008A	1013A
14	945A	950A	954A	1001A	1007A	1020A			1031A	1033A	1041A		
4	1015A	1020A	1024A	1031A	1037A	1050A			1101A	1103A		1108A	1113A
14	1045A	1050A	1054A	1101A	1107A	1120A			1131A	1133A	1141A		
4	1115A	1120A	1124A	1131A	1137A	1150A			1201P	1203P		1208P	1213P
14	1145A	1150A	1154A	1201P	1207P	1220P			1231P	1233P	1241P		
4	1215P	1220P	1224P	1231P	1237P	1250P			101P	103P		108P	113P
14	1245P	1250P	1254P	101P	107P	120P	132P	141P			145P		
4	115P	120P	124P	131P	137P	150P			201P	203P		208P	213P
14	145P	150P	154P	201P	207P	220P			231P	233P	241P		
4	215P	220P	224P	231P	237P	250P			301P	303P		308P	313P
14	245P	250P	254P	301P	307P	320P			331P	333P	341P		
4	315P	320P	324P	331P	337P	350P			401P	403P		408P	413P
14	345P	350P	354P	401P	407P	420P			431P	433P	441P		
4	415P	420P	424P	431P	437P	450P			501P	503P		508P	513P
14	445P	450P	454P	501P	507P	520P			531P	533P	541P		
4	515P	520P	524P	531P	537P	550P			601P	603P		608P	613P
14	545P	550P	554P	601P	607P	620P			631P	633P	641P		
4	615P	620P	624P	631P	637P	650P			700P	702P		707P	712P
14	645P	650P	654P	701P	707P	720P			730P	732P	740P		
4						753P			803P	805P		810P	815P

PM = BOLD

ROUTE 4 / ROUTE 14 SATURDAY - SUNDAY: Bouquet Canyon & Plum Canyon to Newhall Metrolink

ROUTE	1 LARC Ranch	2 Alaminos Dr & Hob Ct	3 Heller Circle & Maitland Ln	6 Bouquet Canyon Rd & Centurion Wy	7 Bouquet Canyon Rd & Seco Canyon Rd	McBean Regional Transit Center		9 College of the Canyons - COC (on campus)	10 Lyons Av & Wiley Cyn Rd	11 Lyons Av & Orchard Village Rd	12 Newhall Metrolink Station
						ARRIVE	DEPART				
14							720A	723A	730A	734A	744A
4	715A	720A		726A	729A	739A	750A	753A	800A	804A	814A
14			748A	756A	759A	809A	820A	823A	830A	834A	844A
4	815A	820A		826A	829A	839A	850A	853A	900A	904A	914A
14			848A	856A	859A	909A	920A	923A	930A	934A	944A
4	915A	920A		926A	929A	939A	950A	953A	1000A	1004A	1014A
14			948A	956A	959A	1009A	1020A	1023A	1030A	1034A	1044A
4	1015A	1020A		1026A	1029A	1039A	1050A	1053A	1100A	1104A	1114A
14			1048A	1056A	1059A	1109A	1120A	1123A	1130A	1134A	1144A
4	1115A	1120A		1126A	1129A	1139A	1150A	1153A	1200P	1204P	1214P
14			1148A	1156A	1159A	1209P	1220P	1223P	1230P	1234P	1244P
4	1215P	1220P		1226P	1229P	1239P	1250P	1253P	100P	104P	114P
14			1248P	1256P	1259P	109P	120P	123P	130P	134P	144P
4	115P	120P		126P	129P	139P	150P	153P	200P	204P	214P
14			148P	156P	159P	209P	220P	223P	230P	234P	244P
4	215P	220P		226P	229P	239P	250P	253P	300P	304P	314P
14			248P	256P	259P	309P	320P	323P	330P	334P	344P
4	315P	320P		326P	329P	339P	350P	353P	400P	404P	414P
14			348P	356P	359P	409P	420P	423P	430P	434P	444P
4	415P	420P		426P	429P	439P	450P	453P	500P	504P	514P
14			448P	456P	459P	509P	520P	523P	530P	534P	544P
4	515P	520P		526P	529P	539P	550P	553P	600P	604P	614P
14			548P	556P	559P	609P	620P	623P	630P	634P	644P
4	615P	620P		626P	629P	639P	650P	653P	700P	704P	714P
14			648P	656P	659P	709P	720P	723P	730P	734P	744P
4	715P	720P		726P	729P	739P	750P	753P	800P	804P	814P

PM = BOLD

ROUTE 4 / ROUTE 14

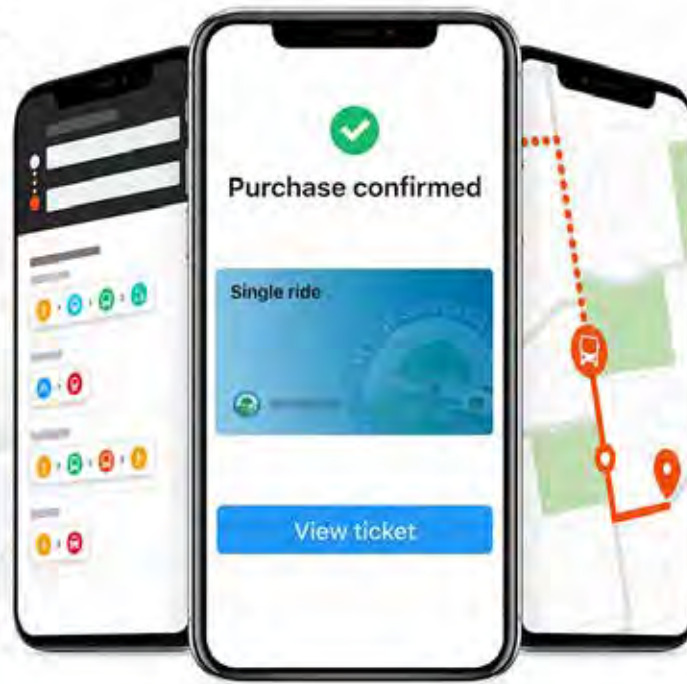
SATURDAY - SUNDAY: Newhall Metrolink to Bouquet Canyon & Plum Canyon

ROUTE	Newhall Metrolink Station	Lyons Av & Orchard Village Rd	Lyons Av & Wiley Cyn	College of the Canyons - COC (on campus)	McBean Regional Transit Center		Bouquet Canyon Rd & Seco Canyon Rd	Bouquet Canyon Rd & Centurion Wy	Heller Circle & Maitland Ln	Bouquet Canyon Rd & Shadow Valley	LARC Ranch
					ARRIVE	DEPART					
	12	11	10	9	8	7	6	3	2	1	
14											
4	715A	720A	724A	731A	737A	720A	731A	733A	741A	808A	813A
14	745A	750A	754A	801A	807A	820A	831A	833A	841A		
4	815A	820A	824A	831A	837A	850A	901A	903A		908A	913A
14	845A	850A	854A	901A	907A	920A	931A	933A	941A		
4	915A	920A	924A	931A	937A	950A	1001A	1003A		1008A	1013A
14	945A	950A	954A	1001A	1007A	1020A	1031A	1033A	1041A		
4	1015A	1020A	1024A	1031A	1037A	1050A	1101A	1103A		1108A	1113A
14	1045A	1050A	1054A	1101A	1107A	1120A	1131A	1133A	1141A		
4	1115A	1120A	1124A	1131A	1137A	1150A	1201P	1203P		1208P	1213P
14	1145A	1150A	1154A	1201P	1207P	1220P	1231P	1233P	1241P		
4	1215P	1220P	1224P	1231P	1237P	1250P	101P	103P		108P	113P
14	1245P	1250P	1254P	101P	107P	120P	131P	133P	141P		
4	115P	120P	124P	131P	137P	150P	201P	203P		208P	213P
14	145P	150P	154P	201P	207P	220P	231P	233P	241P		
4	215P	220P	224P	231P	237P	250P	301P	303P		308P	313P
14	245P	250P	254P	301P	307P	320P	331P	333P	341P		
4	315P	320P	324P	331P	337P	350P	401P	403P		408P	413P
14	345P	350P	354P	401P	407P	420P	431P	433P	441P		
4	415P	420P	424P	431P	437P	450P	501P	503P		508P	513P
14	445P	450P	454P	501P	507P	520P	531P	533P	541P		
4	515P	520P	524P	531P	537P	550P	601P	603P		608P	613P
14	545P	550P	554P	601P	607P	620P	631P	633P	641P		
4	615P	620P	624P	631P	637P	650P	700P	702P		707P	712P
14	645P	650P	654P	701P	707P	720P	730P	732P	740P		
4						753P	803P	805P		810P	815P

PM = BOLD



Plan.
Pay.
Ride.



City of
**SANTA CLARITA
TRANSIT**

Download **Moovit**
and easily plan and
pay for your trip
in one app

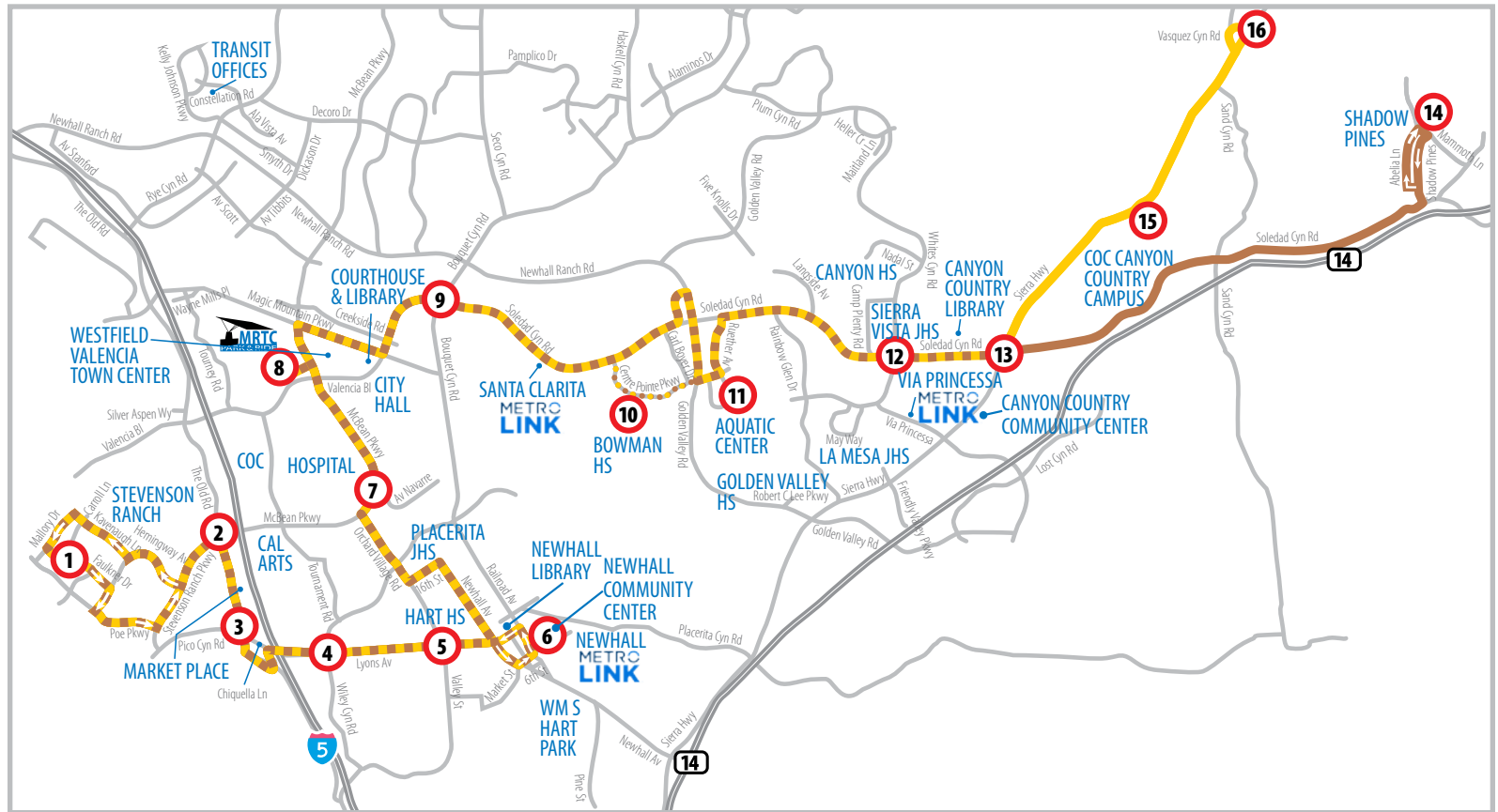
FREE APP









ROUTE 5 / ROUTE 6

SERVING:

- Stevenson Ranch
- Valencia Market Place
- William S. Hart High School
- Newhall Community Center
- Newhall Metrolink Station
- Henry Mayo Newhall Memorial Hospital
- McBean Regional Transit Center
- Westfield Valencia Town Center
- Bowman High School
- Santa Clarita Aquatic Center
- Canyon Country Community Center
- COC Canyon Country Campus
- Shadow Pines




McBean Regional Transit Center
 Key Bus Stop
 Routes 5 & 6
 Route 5
 Route 6
 Selected trips

Please note: There are more bus stops than appear on map and schedule. Buses stop at all stops located along the route if customer is waiting to board or needs to depart.

ROUTE 5 / ROUTE 6

MONDAY - FRIDAY: To Vasquez Canyon / Shadow Pines

Route	1	2	3	4	5	6	7	McBean Regional Transit Center		9	10	11	12	13	14	15	16
								ARRIVE	DEPART								
5	505A	510A	514A	517A	520A	524A	533A	538A	549A	556A		604A	612A	616A		622A	627A
5	626A	631A	635A	638A	641A	645A	655A	700A	711A	719A		728A	737A	742A		748A	753A
6	638A	643A	647A	649A	652A	656A	706A	711A	722A	729A	735A	738A	746A	751A	804A		
6			709A	712A	715A	719A	730A	735A	746A	754A		803A	811A	815A	831A		
5	729A	734A	738A	741A	745A	750A	804A	809A	820A	828A		837A	845A	849A		856A	901A
6	759A	804A	808A	811A	815A	820A	830A	835A	846A	854A		902A	910A	913A	928A		
5	839A	844A	848A	851A	855A	900A	910A	915A	926A	935A		944A	952A	955A		1001A	1006A
6	908A	913A	917A	920A	923A	928A	938A	943A	954A	1003A		1012A	1020A	1023A	1037A		
5	931A	936A	940A	943A	947A	952A	1002A	1007A	1018A	1027A		1036A	1044A	1048A		1054A	1058A
6	1004A	1009A	1013A	1015A	1018A	1023A	1033A	1038A	1049A	1058A		1108A	1116A	1120A	1134A		
5	1034A	1039A	1044A	1046A	1050A	1055A	1105A	1110A	1121A	1131A	1137A	1140A	1149A	1153A		1159A	1203P
6	1102A	1107A	1112A	1114A	1118A	1123A	1133A	1138A	1149A	1159A	1205P	1208P	1217P	1221P	1235P		
6	1138A	1143A	1148A	1151A	1155A	1200P	1210P	1215P	1226P	1236P		1246P	1254P	1258P	1111P		
6	1208P	1213P	1218P	1220P	1224P	1229P	1239P	1244P	1255P	105P		115P	123P	127P	140P		
5	1238P	1243P	1248P	1251P	1255P	100P	110P	115P	126P	136P		146P	155P	159P		206P	211P
6	116P	121P	126P	129P	133P	138P	148P	153P	204P	214P		224P	233P	237P	252P		
5	136P	141P	146P	148P	152P	157P	207P	212P	223P	233P		242P	251P	256P		303P	308P
6	204P	209P	214P	216P	220P	225P	236P	241P	252P	302P		312P	323P	330P	345P		
6	238P	243P	248P	250P	254P	259P	310P	316P	327P	337P		347P	357P	403P	418P		
6	308P	313P	318P	320P	324P	329P	339P	344P	354P	404P		414P	424P	429P	445P		
5	340P	345P	351P	353P	357P	402P	412P	417P	428P	438P		448P	457P	502P		509P	514P
6	424P	429P	435P	438P	442P	447P	457P	502P	513P	524P		534P	544P	549P	604P		
6	438P	443P	448P	451P	455P	500P	510P	515P	526P	537P		547P	556P	601P	616P		
5	505P	510P	515P	517P	521P	526P	536P	541P	552P	603P	609P	611P	620P	624P		631P	635P
5	531P	536P	541P	543P	547P	552P	602P	607P	618P	628P		638P	647P	651P		658P	702P
6	548P	553P	558P	601P	604P	609P	619P	624P	635P	645P		654P	702P	706P	721P		
6	617P	622P	627P	630P	633P	638P	648P	653P	704P	713P		722P	730P	734P	749P		
5	649P	654P	659P	702P	705P	710P	720P	725P	736P	745P		754P	802P	806P		812P	816P
6	733P	738P	743P	746P	749P	754P	803P	807P	818P	827P		836P	843P	846P	859P		
6	745P	750P	755P	758P	801P	806P	815P	819P	830P	839P		848P	855P	858P	914P		
5	821P	826P	831P	834P	837P	842P	851P	856P	907P	917P		925P	932P	935P		941P	945P
6	916P	921P	926P	929P	932P	936P	945P	950P	958P	1006P		1014P	1021P	1024P	1036P		

PM = BOLD

ROUTE 5 / ROUTE 6 MONDAY - FRIDAY: To Stevenson Ranch

Route	McBean Regional Transit Center																
	ARRIVE								DEPART								
	16	15	14	13	12	11	10	9	8	7	6	5	4	3	2	1	
	Sierra Hwy & Vasquez Cyn Rd	Sierra Hwy & Campus Exit (COC)	Shadow Pines Bl & Grandifloras Rd	Soledad Cyn Rd & Sierra Hwy	Soledad Cyn Rd & Whites Cyn Rd	Aquatics Center	Bowman High School	Soledad Cyn Rd & Bouquet Cyn Rd		Orchard Village Rd & McBean Pkwy	Newhall Metrolink Station	Lyons Ave & Orchard Village Rd	Lyons Ave & Wiley Cyn Rd	The Old Road & Chiabella Ln	Stevenson Ranch Pkwy & The Old Rd	Carroll Ln & Faulkner Dr	
6			512A	522A	525A			534A	541A	546A	552A	601A	605A	608A	611A	616A	623A
5	521A	524A		529A	532A	538A		546A	553A	558A	604A	613A	617A	620A	623A	628A	635A
6			611A	623A	626A			635A	642A	647A	654A	703A	707A	710A	713A	719A	726A
5	634A	638A		644A	647A	654A		702A	709A	714A	722A	734A	740A	743A	746A	751A	759A
6			706A	721A	726A			738A	747A	752A	759A	814A	818A	821A	824A	829A	836A
6			728A	743A	748A	756A	802A	812A	825A	830A	837A	846A	850A	853A	856A	901A	908A
5	805A	809A		815A	819A	827A		835A	843A	848A	855A	905A	910A	913A	916A	921A	928A
6			836A	848A	852A	859A		907A	916A	921A	928A	938A	943A	946A	949A	954A	1001A
5	906A	910A		916A	920A	927A		935A	944A	949A	957A	1007A	1012A	1015A	1018A	1024A	1031A
6			933A	946A	950A	957A		1005A	1014A	1019A	1026A	1036A	1041A	1044A	1047A	1052A	1059A
5	1012A	1016A		1022A	1026A	1033A		1042A	1051A	1056A	1104A	1114A	1119A	1122A	1125A	1131A	1138A
6			1042A	1053A	1057A	1104A		1113A	1122A	1127A	1134A	1144A	1149A	1152A	1155A	1201P	1208P
5	1102A	1106A		1111A	1116A	1123A	1129A	1139A	1153A	1158A	1205P	1215P	1220P	1223P	1226P	1232P	1238P
6			1137A	1149A	1153A	1200P	1206P	1217P	1230P	1235P	1242P	1252P	1257P	100P	103P	109P	116P
5	1210P	1214P		1220P	1224P	1231P		1240P	1250P	1255P	102P	112P	117P	120P	123P	129P	136P
6			1237P	1248P	1252P	1259P		108P	118P	123P	130P	140P	145P	148P	151P	157P	204P
6			111P	122P	126P	133P		142P	152P	157P	204P	214P	219P	222P	225P	231P	238P
6			140P	151P	155P	202P		211P	220P	225P	233P	244P	249P	252P	255P	301P	308P
5	212P	215P		220P	224P	231P		240P	249P	254P	302P	317P	322P	325P	328P	334P	340P
6			252P	304P	308P	316P		325P	335P	340P	348P	400P	405P	408P	411P	417P	424P
5	309P	312P		317P	321P	329P		338P	348P	353P	401P	412P	417P	420P	423P	429P	435P
5	333P	336P		341P	346P	354P		403P	417P	422P	430P	441P	446P	449P	452P	458P	505P
6			350P	401P	406P	414P	420P	430P	444P	449P	456P	507P	512P	515P	518P	524P	531P
6			419P	430P	435P	443P		452P	502P	507P	514P	525P	530P	533P	536P	541P	548P
6			451P	502P	506P	514P		523P	532P	537P	545P	555P	559P	602P	605P	610P	617P
5	524P	527P		532P	537P	545P		554P	603P	608P	616P	626P	630P	633P	636P	641P	648P
6			609P	620P	624P	630P		638P	647P	652P	700P	710P	714P	717P	720P	725P	732P
6			622P	633P	637P	643P		651P	700P	705P	711P	721P	725P	728P	731P	736P	743P
5	645P	648P		653P	657P	704P		713P	720P	725P	733P	742P	746P	749P	752P	757P	804P
5	702P	705P		710P	714P	721P		730P	737P	742P	749P	758P	802P	805P	809P	814P	821P
6			726P	736P	740P	747P		756P	803P	808P	815P	824P	828P	831P	834P	839P	846P
6			754P	804P	807P	813P		822P	829P	834P	840P	849P	853P	856P	859P	904P	911P
5	820P	823P		828P	831P	837P		846P	853P	858P	904P	913P					
6			919P	929P	932P	938P		946P	953P	958P	1004P	1013P					

PM = BOLD

ROUTE 5 / ROUTE 6 SATURDAY - SUNDAY: To Vasquez Canyon/Shadow Pines

Route	1	2	3	4	5	6	7	8		9	11	12	13	14	15	16
								ARRIVE	DEPART							
6				712A	716A	722A	732A	737A	748A	755A	803A	813A	816A	828A		
5	729A	734A	739A	742A	746A	752A	802A	807A	818A	825A	833A	843A	846A			854A
6	801A	806A	811A	814A	818A	824A	834A	839A	850A	857A	905A	915A	918A	930A		
5	831A	836A	841A	844A	848A	854A	904A	909A	920A	927A	935A	945A	948A			956A
6	901A	906A	911A	914A	918A	924A	934A	939A	950A	957A	1005A	1015A	1018A	1030A		
5	931A	936A	941A	944A	948A	954A	1004A	1009A	1020A	1027A	1035A	1045A	1048A			1056A
6	1001A	1006A	1011A	1014A	1018A	1024A	1034A	1039A	1050A	1057A	1105A	1115A	1118A	1130A		
5	1031A	1036A	1041A	1044A	1048A	1054A	1104A	1109A	1120A	1127A	1135A	1145A	1148A			1156A
6	1101A	1106A	1111A	1114A	1118A	1124A	1134A	1139A	1150A	1157A	1205P	1215P	1218P	1230P		
6	1131A	1136A	1141A	1144A	1148A	1154A	1204P	1209P	1220P	1227P	1235P	1245P	1248P	100P		
6	1201P	1206P	1211P	1214P	1218P	1224P	1234P	1239P	1250P	1257P	105P	115P	118P	130P		
5	1231P	1236P	1241P	1244P	1248P	1254P	104P	109P	120P	127P	135P	145P	148P			156P
6	101P	106P	111P	114P	118P	124P	134P	139P	150P	157P	205P	215P	218P	230P		
5	131P	136P	141P	144P	148P	154P	204P	209P	220P	227P	235P	245P	248P			256P
6	201P	206P	211P	214P	218P	224P	234P	239P	250P	257P	305P	315P	318P	330P		
6	231P	236P	241P	244P	248P	254P	304P	309P	320P	327P	335P	345P	348P	400P		
6	301P	306P	311P	314P	318P	324P	334P	339P	350P	357P	405P	415P	418P	430P		
5	331P	336P	341P	344P	348P	354P	404P	409P	420P	427P	435P	445P	448P			456P
6	401P	406P	411P	414P	418P	424P	434P	439P	450P	457P	505P	515P	518P	530P		
6	431P	436P	441P	444P	448P	454P	504P	509P	520P	527P	535P	545P	548P	600P		
5	501P	506P	511P	514P	518P	524P	534P	539P	550P	557P	605P	615P	618P			626P
6	531P	536P	541P	544P	548P	554P	604P	609P	620P	627P	635P	645P	648P	700P		
6	601P	606P	611P	614P	618P	624P	634P	639P	650P	657P	705P	715P	718P	730P		
5	633P	638P	643P	646P	650P	656P	706P	711P	722P	729P	737P	747P	750P			758P
6	701P	706P	711P	714P	718P	724P	734P	739P	750P	757P	805P	815P	818P	830P		

PM = BOLD

ROUTE 5 / ROUTE 6 SATURDAY - SUNDAY: To Stevenson Ranch

Route	McBean Regional Transit Center								McBean Pkwy & Avenida Navarre	Newhall Metrolink Station	Lyons Ave & Orchard Village Rd	Lyons Ave & Wiley Cyn Rd	The Old Road & Chiquella Ln	Stevenson Ranch Pkwy & The Old Rd	Carroll Ln & Faulkner Dr	
	ARRIVE	DEPART														
	16	15	14	13	12	11	9	8	7	6	5	4	3	2	1	
6																
6																
6			705A	717A	720A		731A	738A	750A	757A	807A	812A	816A	819A	825A	831A
6			735A	747A	750A		801A	808A	820A	827A	837A	842A	846A	849A	855A	901A
5	801A	806A		812A	815A	824A	833A	840A	845A	852A	902A	907A	911A	914A	920A	926A
6			835A	847A	850A	859A	908A	915A	920A	927A	937A	942A	946A	949A	955A	1001A
5	906A	911A		917A	920A	929A	938A	945A	950A	957A	1007A	1012A	1016A	1019A	1025A	1031A
6			935A	947A	950A	959A	1008A	1015A	1020A	1027A	1037A	1042A	1046A	1049A	1055A	1101A
5	1006A	1011A		1017A	1020A	1029A	1038A	1045A	1050A	1057A	1107A	1112A	1116A	1119A	1125A	1131A
6			1035A	1047A	1050A	1059A	1108A	1115A	1120A	1127A	1137A	1142A	1146A	1149A	1155A	1201P
5	1106A	1111A		1117A	1120A	1129A	1138A	1145A	1150A	1157A	1207P	1212P	1216P	1219P	1225P	1231P
6			1135A	1147A	1150A	1159A	1208P	1215P	1220P	1227P	1237P	1242P	1246P	1249P	1255P	101P
5	1206P	1211P		1217P	1220P	1229P	1238P	1245P	1250P	1257P	107P	112P	116P	119P	125P	131P
6			1235P	1247P	1250P	1259P	108P	115P	120P	127P	137P	142P	146P	149P	155P	201P
6			105P	117P	120P	129P	138P	145P	150P	157P	207P	212P	216P	219P	225P	231P
6			135P	147P	150P	159P	208P	215P	220P	227P	237P	242P	246P	249P	255P	301P
5	206P	211P		217P	220P	229P	238P	245P	250P	257P	307P	312P	316P	319P	325P	331P
6			235P	247P	250P	259P	308P	315P	320P	327P	337P	342P	346P	349P	355P	401P
5	306P	311P		317P	320P	329P	338P	345P	350P	357P	407P	412P	416P	419P	425P	431P
6			335P	347P	350P	359P	408P	415P	420P	427P	437P	442P	446P	449P	455P	501P
6			405P	417P	420P	429P	438P	445P	450P	457P	507P	512P	516P	519P	525P	531P
6			435P	447P	450P	459P	508P	515P	520P	527P	537P	542P	546P	549P	555P	601P
5	508P	513P		519P	522P	531P	540P	547P	552P	559P	609P	614P	618P	621P	627P	633P
6			535P	547P	550P	559P	608P	615P	620P	627P	637P	642P	646P	649P	655P	701P
6			605P	617P	620P	629P	638P	645P	650P	657P	707P	712P	716P	719P	725P	731P
5	637P	642P		648P	651P	700P	709P	716P	721P	728P	738P	743P	747P	750P	756P	802P
6			705P	716P	719P	728P	737P	744P	750P	757P	807P	812P	816P	819P	825P	831P

PM = BOLD

City of **SANTA CLARITA**  **TRANSIT**

on

twitter 

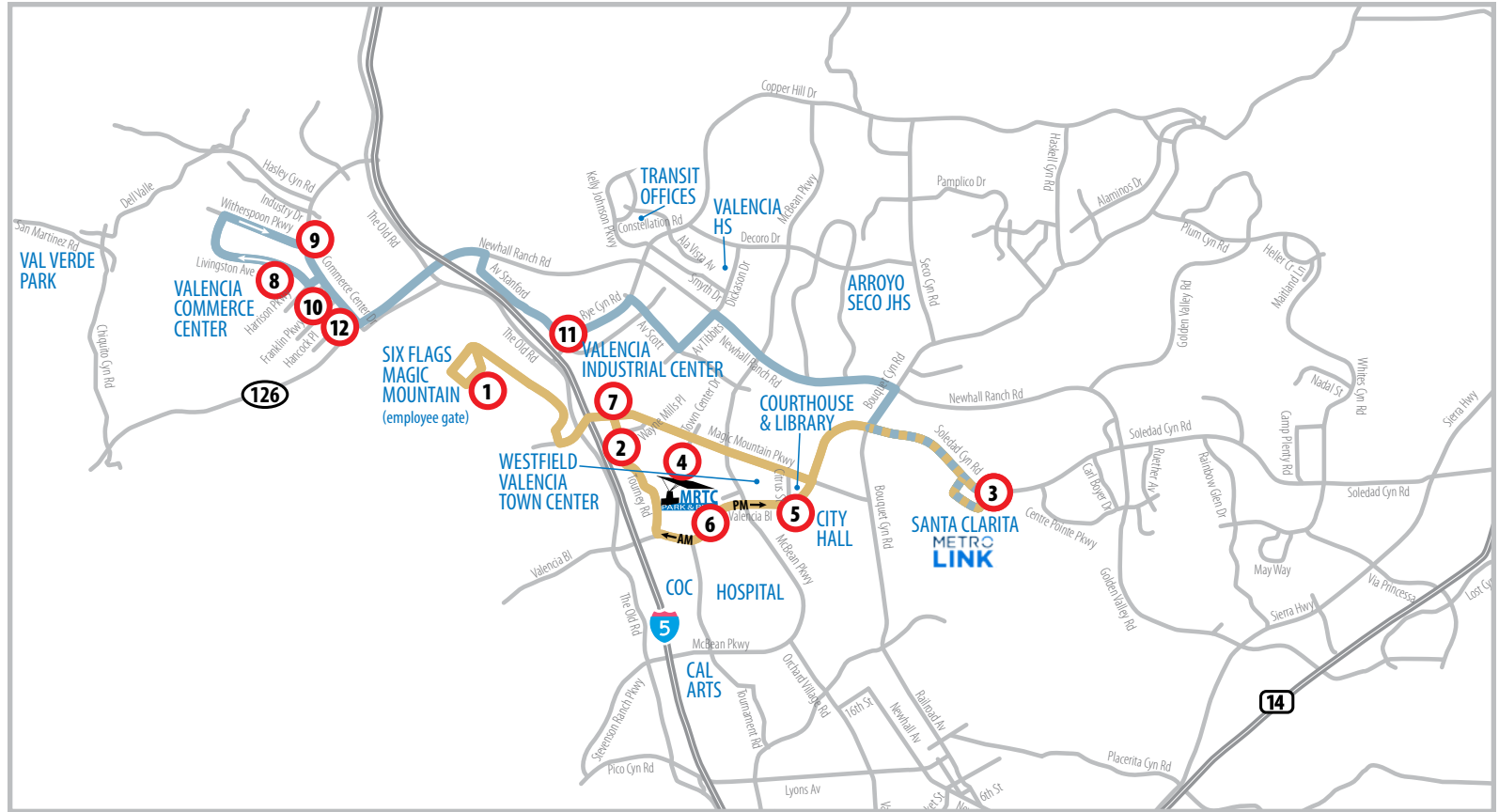
@SCTBUS

Real Time Alerts and Updates

ROUTE 501 / ROUTE 502 STATION LINKS

SERVING:

- Santa Clarita Metrolink Station
- Santa Clarita City Hall
- Westfield Valencia Town Center
- McBean Regional Transit Center
- College of the Canyons
- Valencia Industrial Center
- Six Flags Magic Mountain
- Valencia Commerce Center



 McBean Regional Transit Center
  Key Bus Stop
  Route 501 & 502
  Route 501
  Route 502

Please note: There are more bus stops than appear on map and schedule. Buses stop at all stops located along the route if customer is waiting to board or needs to depart.

ROUTE 501 MONDAY - FRIDAY: To Six Flags Magic Mountain

ROUTE	Santa Clarita Metrolink			Six Flags Magic Mountain Employee Gate		Magic Mountain Pkwy & Tourney Rd	Santa Clarita Metrolink
	3	5	6	ARRIVE	DEPART		
501	745A	752A	753A	803A	803A	811A	821A
501	825A	832A	833A	843A			
501	925A	932A	933A	943A			

ROUTE	Magic Mountain Employee Gate		Santa Clarita Metrolink		Magic Mountain Pkwy & Town Center Dr	Magic Mountain Employee Gate
	1	2	ARRIVE	DEPART		
501	350P	358P	413P	423P	435P	443P
501	505P	511P	526P			

PM = BOLD

ROUTE 501 SATURDAY - SUNDAY: To Six Flags Magic Mountain

ROUTE	Santa Clarita Metrolink			Six Flags Magic Mountain Employee Gate		Magic Mountain Pkwy & Tourney Rd	Santa Clarita Metrolink
	3	5	6	ARRIVE	DEPART		
501	728A	735A	736A	750A			
501	1028A	1035A	1036A	1046A			

ROUTE	Magic Mountain Employee Gate		Santa Clarita Metrolink		Magic Mountain Pkwy & Town Center Dr	Magic Mountain Employee Gate
	1	2	ARRIVE	DEPART		
501	311P	319P	334P	343P	355P	403P
501	607P	615P	630P			

PM = BOLD

ROUTE 502 MONDAY - FRIDAY: To Valencia Commerce Center

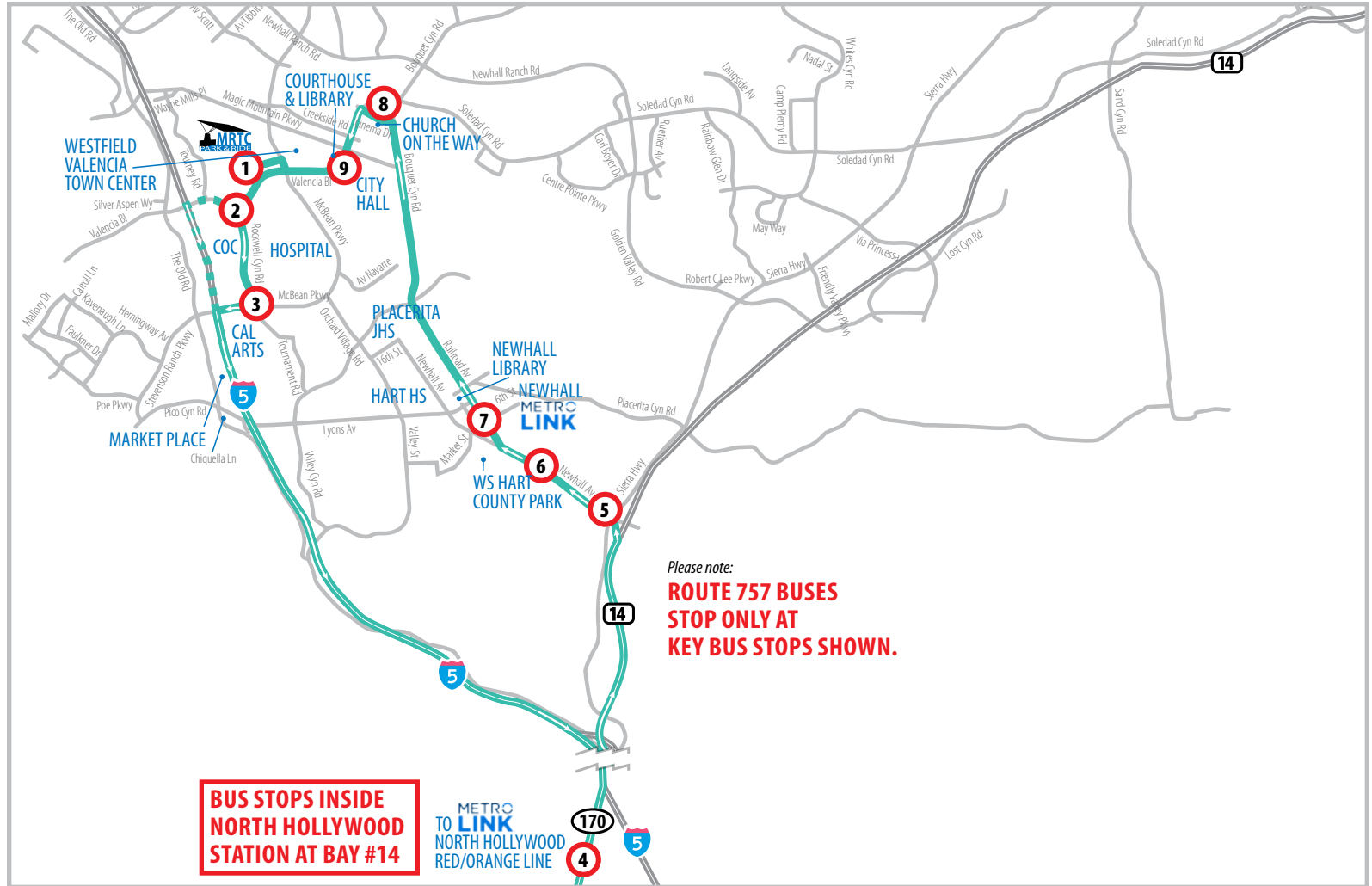
ROUTE	Livingston Av & Harrison Pkwy		Commerce Center Dr & Witherspoon Pkwy		Commerce Center Dr & Franklin Pkwy		Av Stanford & Rye Canyon Rd		Santa Clarita Metrolink		Av Stanford & Rye Canyon Rd		Commerce Center Dr & Hancock Pkwy		Livingston Av & Harrison Pkwy		Commerce Center Dr & Witherspoon Pkwy	
	8	9	10	11	ARRIVE	DEPART	11	12	8	9								
502								623A	638A	644A	646A	651A						
502			651A	652A	659A	715A	744A	802A	808A	810A	810A	814A						
502							824A	841A	847A	849A	849A	853A						
502	340P	342P	345P	352P	413P	414P	429P	436P	440P									
502	400P	402P	405P	412P	433P													
502	440P	442P	445P	452P	513P													
502	500P	502P	505P	512P	533P													

PM = BOLD

ROUTE 757 NoHo Express

SERVING:

- Sierra Highway
- Newhall Metrolink Station
- Church on the Way
- McBean Regional Transit Center
- College of the Canyons (Valencia Campus)
- CalArts
- North Hollywood Red/Orange Line



McBean Regional Transit Center
 Key Bus Stop
 Route 757
 See Schedule for trips not serving College of the Canyons (COC).

ROUTE 757

MONDAY - FRIDAY: Noho Express - Santa Clarita to North Hollywood Station and Return

ROUTE	McBean Regional Transit Center	College of the Canyons	CalArts	North Hollywood Station		Newhall Av & Sierra Hwy	Newhall Av & Valle Del Oro	Newhall Metrolink Station	Cinema Dr & Academy Pl	Valencia Bl & Citrus St	McBean Regional Transit Center
				ARRIVE	DEPART						
757	533A			600A	610A	635A	638A	641A	647A	653A	655A
757	700A	702A	704A	744A	754A	819A	820A	823A	829A	835A	837A
757	803A	805A	807A	840A	850A	915A	916A	919A	925A	931A	933A
757	842A	844A	846A	913A	919A	945A	946A	949A	955A	1001A	1003A
757	1008A			1035A	1045A	1112A	1113A	1116A	1122A	1128A	1130A
757	1103A			1130A	1140A	1208P	1209P	1212P	1218P	1224P	1226P
757	1135A			1202P	1212P	1237P	1240P	1243P	1249P	1255P	1257P
757	1231P	1233P	1235P	102P	112P	137P	140P	143P	149P	155P	157P
757	102P	104P	106P	133P	143P	208P	211P	214P	220P	226P	228P
757	202P	204P	206P	233P	243P	308P	311P	314P	320P	326P	328P
757	233P	235P	237P	304P	314P	339P	342P	345P	351P	357P	359P
757	333P	335P	337P	410P	420P	445P	448P	451P	457P	503P	505P
757	404P	406P	408P	448P	458P	523P	526P	529P	535P	541P	543P
757	430P	432P	434P	514P	524P	554P	556P	559P	605P	611P	613P
757	510P	512P	514P	547P	557P	622P	625P	628P	634P	640P	642P
757	548P	550P	552P	625P	635P	700P	703P	706P	712P	718P	720P
757	618P	620P	622P	655P	705P	730P	733P	736P	742P	748P	750P
757	647P	649P	651P	724P	734P	759P	800P	803P	809P	815P	817P

PM = BOLD

ROUTE 757

SATURDAY - SUNDAY: Noho Express - Santa Clarita to North Hollywood Station and Return

ROUTE	McBean Regional Transit Center Park & Ride	North Hollywood Station	North Hollywood Station	McBean Regional Transit Center Park & Ride
	DEPART	ARRIVE	DEPART	ARRIVE
757	720A	750A	755A	825A
757	835A	905A	910A	940A
757	950A	1020A	1025A	1055A
757	1104A	1134A	1139A	1209P
757	1218P	1248P	1253P	123P
757	132P	202P	207P	237P
757	246P	316P	321P	351P
757	400P	430P	435P	505P
757	514P	544P	549P	619P
757	630P	705P	715P	745P

PM = BOLD

TRANSFER POLICY

See SantaClaritaTransit.com for more information.

Interagency/ Metro to Muni Transfer - Commuter Only

- City of Santa Clarita Transit requires that all Interagency Transfers be loaded onto your TAP card. Interagency Transfers are \$.55 and must be purchased at the time of boarding using Stored Value on TAP only. Cash is not accepted for purchase of a transfer.
- City of Santa Clarita Transit accepts Interagency Transfer paper tickets sold by other connecting transit agencies.
- Worth \$1.00 credit towards the full cash fare on inbound Santa Clarita commuter routes.
- Worth \$.50 credit towards the reduced cash fare for eligible seniors and persons with disabilities on inbound Santa Clarita commuter routes.
- Must be used within 2 hours of purchase and must be tapped on a participating agency upon use.

Metrolink Passes - Local and Commuter

If a customer boards a bus without valid Metrolink media, the cash fare will be collected. Metrolink passes/tickets are only valid on the date printed on the pass/ticket.

- **One-Way** Valid for one boarding on any Santa Clarita Transit route on the date of purchase printed on the ticket.
- **Round-Trip** Valid for two boardings on any Santa Clarita Transit route on the date of purchase.
- **7-Day Pass** Valid on any Santa Clarita Transit route during the 7 days printed on the pass.
- **Weekend Pass** Valid on any Santa Clarita Transit route during the weekend printed on the pass.
- **Monthly Pass** Valid on any Santa Clarita Transit route during the calendar month printed on the pass.

Santa Clarita Transit Monthly Passes

- **Local Monthly Passes** Valid only on local routes.
- **Commuter Monthly Passes** Accepted on all local routes and valid for one cash fare per trip. Commuter monthly passes are only valid on the commuter route it was purchased for.

EZ transit passes

- **Full Fare** Worth \$1.00 credit towards any higher zone commuter route full cash fare. For example, if you have a Zone 3 EZ transit pass and wish to ride a Zone 5 commuter route, your pass will be worth \$1.00 towards the cash fare.
- **Reduced Fare** Worth \$.50 credit towards any higher zone commuter route reduced cash fare route. For example, if you have a Zone 3 EZ transit pass and wish to ride a Zone 5 commuter route, your pass will be worth \$.50 towards the cash fare.
- Passes with a higher zone may be used on lower zoned routes, good for one ride per use.
- Recommended for passengers who ride multiple routes or agencies. Upcharges may apply with other transit operators. Please contact your connecting transit operator for more information.

POLÍTICA DE TRANSBORDO

Para más información, consulte SantaClaritaTransit.com.

Interagencias / Metro a transbordo Muni - Sólo interurbanos

- Santa Clarita Transit ya no vende transbordos entre agencias mediante boletos en papel y se requerirá que se carguen a las tarjetas TAP. Los transbordos entre agencias cuestan \$0.55 y deberán adquirirse a la hora de tomar el autobús utilizando solamente el Valor Guardado en la tarjeta TAP. No se acepta efectivo para comprar los transbordos.
- Santa Clarita Transit continuará aceptando boletos de transbordo en papel entre agencias que sean vendidos por otras agencias de transbordo de transporte.
- Vale \$1.00 de crédito en el pasaje completo en efectivo en las rutas interurbanas que llegan a Santa Clarita.
- Vale \$0.50 de crédito en el pasaje a precio reducido en efectivo para las personas de la tercera edad o con discapacidad en las rutas interurbanas que llegan a Santa Clarita.
- Se debe usar en un lapso de 2 horas a partir de la compra y cargarse a una agencia participante al momento de usarlo.

Pases de Metrolink - locales y interurbanos

Si un cliente toma un autobús sin medios válidos de Metrolink, se le cobrará el pasaje completo en efectivo. Los pases y boletos Metrolink sólo son válidos en la fecha de compra impreso en dicho pase o boleto.

- **Boleto de ida o vuelta** Válido para usar una vez en cualquier ruta de Santa Clarita Transit en la fecha de compra.
- **Boleto de ida y vuelta** Válido para usar dos veces en cualquier ruta de Santa Clarita Transit en la fecha de compra.
- **Pase para 7 días** Válido en cualquier ruta de Santa Clarita Transit durante los 7 días que estén impresos en el pase.
- **Pase de fin de semana** Válido en cualquier ruta de Santa Clarita Transit durante el fin de semana que esté impreso en el pase.
- **Pase mensual** Válido en cualquier ruta de Santa Clarita Transit durante el mes calendario que esté impreso en el pase.

Pases mensuales de Santa Clarita Transit

- **Pases mensuales locales** Sólo son válidos en las rutas locales.
- **Pases mensuales interurbanos.** Son aceptados en todas las rutas locales y son válidos por un pasaje en efectivo por recorrido.

Pases EZ transit

- **Pasaje completo.** Con valor de \$1.00 de crédito para cualquier pasaje completo en efectivo de rutas interurbanas de un número de zona más alto. Por ejemplo, si usted tiene un pase de EZ transit para la Zona 3 y desea viajar en una ruta interurbana de la Zona 5, su pase valdrá \$1.00 para el costo en efectivo del pasaje.
- **Pasaje a precio reducido.** Con valor de \$.50 de crédito en cualquier pasaje de precio reducido de rutas interurbanas con número de zona más alto. Por ejemplo, si usted tiene un pase de EZ transit para la Zona 3 y desea viajar en una ruta interurbana de la Zona 5, su pase valdrá \$0.50 para el costo en efectivo del pasaje.
- Los pases con número de zona más alto se pueden usar en las rutas de número menor y sirven para un viaje.
- Recomendado para aquellos pasajeros que se trasladan en múltiples rutas o agencias. Puede aplicarse un cargo adicional con otras operadoras de transporte. Para más información, favor de ponerse en contacto con el operador de transporte del transbordo.

LOCAL FARE INFO

SINGLE RIDE CASH

Local Full Fare	\$1.25
Local Full Fare with TAP Card	\$1.00
Local Reduced Fare**	FREE
Local Day Pass*	\$2.50
Children 5 and under	FREE

NOTE: Bus operators do not carry change. Please have exact fare when you board.

MONTHLY PASS

Local Full Fare	\$34.00
-----------------	---------

Route 757 North Hollywood Express

SINGLE RIDE CASH

Full Fare	\$3.50
Full Fare with TAP Card	\$3.00
Reduced Fare**	\$1.75
Reduced Fare with TAP Card**	\$1.50
Children 5 and under	FREE
Interagency Transfer (on TAP only)	\$0.55

MONTHLY PASS - ZONE 3

Santa Clarita/North Hollywood Full Fare	\$110.00
Santa Clarita/North Hollywood Reduced Fare**	\$55.00

EZ TRANSIT PASS - ZONE 3

Full Fare	\$176.00
Senior (62+)/Disabled	\$70.50

Santa Clarita Transit does not accept tokens.

FARE DEFINITIONS

Monthly Pass Monthly passes are only valid from the 1st to the end of the month.

Full Fare All passengers except those who meet the qualifications for reduced.

* **Day Pass** Day passes are not sold on buses. Please go online at taptogo.net or visit a TAP sales outlet to purchase.

** **Reduced Fare** Available to those 60 years of age and older with a valid identification card such as a driver's license or state identification. Available to persons with disabilities with an appropriate valid identification card, such as a Medicare ID card or an LA County Transit Operators Association (LACTOA) ID card.

TARIFAS LOCALES

EFFECTIVO PARA UN SOLO VIAJE

Tarifa Local Completa	\$1.25
Tarifa Local Completa con Tarjeta TAP	\$1.00
Local Reducida**	GRATIS
Local Pase de Dia*	\$2.50
Niños de cinco años o menos	GRATIS

NOTA: Los operadores de autobuses no llevan cambio. Por favor tenga la tarifa exacta al abordar.

BOLETO MENSUAL

Tarifa Local Completa	\$34.00
-----------------------	---------

La Ruta 757 North Hollywood Express

EFFECTIVO PARA UN SOLO VIAJE

Tarifa Completa	\$3.50
Tarifa Completa con Tarjeta TAP	\$3.00
Tarifa Reducida**	\$1.75
Tarifa Reducida con Tarjeta TAP**	\$1.50
Niños de cinco años o menos	GRATIS
Transbordos (Solo en TAP)	\$0.55

BOLETO MENSUAL - ZONE 3

Santa Clarita/North Hollywood Tarifa Completa	\$110.00
Santa Clarita/North Hollywood Tarifa Reducida**	\$55.00

EZ TRANSIT PASS - ZONE 3

Tarifa Completa	\$176.00
Mayores de edad (62+)/Incapacitados	\$70.50

Santa Clarita Transit no acepta fichas de autobús.

DEFINICIONES DE TARIFAS

Boleto Mensual Boleto mensual sólo válido desde el principio hasta el final del mes.

Tarifa Completa Todos los pasajeros, excepto aquellos que reúnen los requisitos de categorías de, tarifas reducidas.

* **Pase de Dia** Pases de dia no se venden en el autobus. Por favor visite la pagina de internet taptogo.net o un vendedor de TAP para comprar un pase.

** **Tarifa Reducida** Disponible a personas de 60 años o mayor, con identificación como licencia de manejar o identificación del estado. Disponible a personas con una discapacidad con identificación valida, como targeta de Medicare o targeta de LA County Transit Operators Association (LACTOA).




PASS SALES LOCATIONS

All passes are sold on TAP.



New TAP card - \$2

City of Santa Clarita Transit passes are available after the 25th of each month for the following month at multiple locations, including:

LOCATION	ADDRESS	HOURS	ACCEPTS
City of Santa Clarita Transit 	295-6328 28250 Constellation Road	M-F 8 am-5 pm	Cash or Check
Santa Clarita City Hall, Cashier 	286-4099 23920 Valencia Boulevard, Suite 140	M-Th 7:30 am-5:30 pm F 8 am-5 pm	Cash, Check, or Charge
Santa Clarita Sports Complex	250-3758 20870 Centre Pointe Parkway	M-F 9 am-4 pm	Cash or Check
Newhall Community Center	286-4006 22421 Market Street	M-F 9:30 am-12 pm	Cash or Check
Canyon Country Community Center	290-2266 18410 Sierra Highway	M-F 9 am-2 pm, Sat 10 am-2 pm	Cash or Check
Jo Anne Darcy Library (Canyon Country)	259-0750 18601 Soledad Canyon Road	Please call for hours of operation	Cash, Check, or Charge
Valencia Library	259-0750 23743 Valencia Boulevard	Please call for hours of operation	Cash, Check, or Charge
Stevenson Ranch Library	255-0797 25950 The Old Road	Please call for hours of operation	Cash Only
Old Town Newhall Library	259-0750 24500 Main Street	Please call for hours of operation	Cash, Check, or Charge
Mail America (Vallarta Center) 	299-2295 18565 Soledad Canyon Road	M-F 10 am-5 pm, Sat 10 am-3 pm	Cash Only
Saugus Drugs & Hallmark (Albertson's Center)	296-3980 27641 Bouquet Canyon Road	M-F 8:30 am-8 pm Sat 9 am-7 pm, Sun 10 am-6 pm	Cash or Check
Vons (Sells passes only)	259-9214 24160 Lyons Avenue	6 am-2:30 pm Daily	Cash Only

Visit taptogo.net to see a complete list of TAP sales locations.

INFORMATION:

(661) 294-1BUS (1287) TDD **(661) 295-6832** or **(800) 826-7280**

For TAP information call **(866) TAPTOGO** or visit taptogo.net

All schedules are available online at SantaClaritaTransit.com



City of
SANTA CLARITA
TRANSIT